

South Australia

# **Aquaculture (Zones—Eastern Spencer Gulf) Policy 2005**

under the *Aquaculture Act 2001*

---

## **Contents**

### **Part 1—Preliminary**

- 1 Short title
- 2 Interpretation
- 3 Zones
- 4 Prescribed criteria for all aquaculture zones

### **Part 2—Hardwicke Bay aquaculture zones**

#### **Division 1—Hardwicke Bay (inner) subtidal aquaculture zone**

- 6 Identification of aquaculture zone
- 6A Designation of aquaculture zone as public call area
- 7 Class of permitted aquaculture
- 8 Prescribed criteria

#### **Division 2—Hardwicke Bay (middle) subtidal aquaculture zone**

- 9 Identification of aquaculture zone
- 9A Designation of aquaculture zone as public call area
- 10 Class of permitted aquaculture
- 11 Prescribed criteria

#### **Division 3—Hardwicke Bay (outer) subtidal aquaculture zone**

- 12 Identification of aquaculture zone
- 12A Designation of aquaculture zone as public call area
- 13 Class of permitted aquaculture
- 14 Prescribed criteria

### **Part 3—Point Pearce aquaculture zones**

#### **Division 1—Point Pearce (east) intertidal aquaculture zone**

- 15 Identification of aquaculture zone
- 16 Designation of aquaculture zone as public call area
- 17 Classes of permitted aquaculture
- 17A Prescribed criteria

#### **Division 2—Point Pearce (west) intertidal aquaculture zone**

- 17B Identification of aquaculture zone
- 17C Designation of aquaculture zone as public call area
- 17D Classes of permitted aquaculture
- 17E Prescribed criteria

## Part 4—Point Riley aquaculture exclusion zone

18 Identification of aquaculture exclusion zone

## Part 5—Port Broughton intertidal aquaculture zone and aquaculture exclusion zone

### Division 1—Port Broughton intertidal aquaculture zone

19 Identification of aquaculture zone  
19A Designation of aquaculture zone as public call area  
20 Classes of permitted aquaculture  
21 Prescribed criteria

### Division 2—Port Broughton aquaculture exclusion zone

22 Identification of aquaculture exclusion zone

## Part 6—Port Hughes aquaculture exclusion zone

23 Identification of aquaculture exclusion zone

## Part 7—Tickera aquaculture zones

### Division 1—Tickera intertidal aquaculture zone

24 Identification of aquaculture zone  
24A Designation of aquaculture zone as public call area  
25 Classes of permitted aquaculture  
26 Prescribed criteria

### Division 2—Tickera subtidal aquaculture zone

27 Identification of aquaculture zone  
27A Designation of aquaculture zone as public call area  
28 Classes of permitted aquaculture  
29 Prescribed criteria

## Part 8—Wallaroo aquaculture zones and Wallaroo aquaculture exclusion zone

### Division 1—Wallaroo (east) subtidal aquaculture zone

30 Identification of aquaculture zone  
31 Designation of aquaculture zone as public call area  
32 Classes of permitted aquaculture  
33 Prescribed criteria

### Division 2—Wallaroo (west) subtidal aquaculture zone

34 Identification of aquaculture zone  
35 Designation of aquaculture zone as public call area  
36 Classes of permitted aquaculture  
37 Prescribed criteria

### Division 3—Wallaroo aquaculture exclusion zone

38 Identification of aquaculture exclusion zone

---

## Part 9—Miscellaneous

39 Variation or revocation of Gazette notice

### Schedule 1—Descriptions of zones

- 1 Description of Hardwicke Bay (inner) subtidal aquaculture zone
- 2 Description of Hardwicke Bay (middle) subtidal aquaculture zone
- 3 Description of Hardwicke Bay (outer) subtidal aquaculture zone
- 4 Description of Point Pearce (east) intertidal aquaculture zone
- 5 Description of Point Pearce (west) intertidal aquaculture zone
- 6 Description of Point Riley aquaculture exclusion zone
- 7 Description of Port Broughton intertidal aquaculture zone
- 8 Description of Port Broughton aquaculture exclusion zone
- 9 Description of Port Hughes aquaculture exclusion zone
- 10 Description of Tickera intertidal aquaculture zone
- 11 Description of Tickera subtidal aquaculture zone
- 12 Description of Wallaroo (east) subtidal aquaculture zone
- 13 Description of Wallaroo (west) subtidal aquaculture zone
- 14 Description of Wallaroo aquaculture exclusion zone

### Schedule 2—Maps of zones

## Legislative history

---

## Part 1—Preliminary

### 1—Short title

This policy may be cited as the *Aquaculture (Zones—Eastern Spencer Gulf) Policy 2005*.

### 2—Interpretation

(1) In this policy—

**Aboriginal traditions** means traditions, observances, customs or beliefs of the people who inhabited Australia before European colonisation and includes traditions, observances, customs and beliefs that have evolved or developed from those traditions since European colonisation;

**Act** means the *Aquaculture Act 2001*;

**bivalve molluscs** includes clams, cockles, mussels, oysters, pipis, razorfish and scallops;

**finfish** means all members of the classes *Actinopterygii*, *Elasmobranchii* and *Myxini*;

**Integrated Multi-Trophic Aquaculture** means an aquaculture farming system in which 2 or more species are farmed in close proximity such that waste generated from 1 species is recycled as feed for another species;

**leased area** in an aquaculture zone, means the total area in the zone subject to lease;

**prescribed wild caught tuna** means members of the genera *Allothunnus*, *Auxis*, *Euthunnus*, *Katsuwonus*, and *Thunnus* that have been taken from the wild.

- (2) For the purposes of descriptions of aquaculture zones or aquaculture exclusion zones in this policy, unless the contrary intention appears, all lines are geodesics based on the *Geocentric Datum of Australia 1994 (GDA94)* as defined in the Commonwealth of Australia Gazette GN35 of 6 September 1995 and all co-ordinates are expressed in terms of GDA94.
- (3) The point references given in a description identifying an aquaculture zone or aquaculture exclusion zone in Schedule 1 are references to the corresponding points in the map of that zone in Schedule 2.

**Note—**

Unless the contrary intention appears, terms used in this policy that are defined in the Act have the respective meanings assigned to those terms by the Act.

### **3—Zones**

- (1) Pursuant to section 11 of the Act, this policy—
  - (a) identifies aquaculture zones and aquaculture exclusion zones; and
  - (b) designates aquaculture zones as public call areas; and
  - (c) specifies for an aquaculture zone—
    - (i) the classes of aquaculture permitted in the zone; and
    - (ii) prescribed criteria to be taken into account in the determination of applications for licences or in the making of other decisions under the Act in relation to the particular zone.
- (2) This policy does not limit the matters that may be taken into account in the determination of applications for licences or in the making of other decisions under the Act.

### **4—Prescribed criteria for all aquaculture zones**

In the determination of applications for licences and in the making of other decisions under the Act in relation to the aquaculture zones in this policy, it must be taken into account that, of the aggregated area leased or available for lease in those zones, 10 hectares must be reserved for the farming of aquatic organisms for the purposes of research.

## **Part 2—Hardwicke Bay aquaculture zones**

### **Division 1—Hardwicke Bay (inner) subtidal aquaculture zone**

#### **6—Identification of aquaculture zone**

The Hardwicke Bay (inner) subtidal aquaculture zone comprises the State waters described in Schedule 1 clause 1.

#### **6A—Designation of aquaculture zone as public call area**

The Hardwicke Bay (inner) subtidal aquaculture zone is designated as a public call area.

## **7—Class of permitted aquaculture**

The class of aquaculture permitted in the Hardwicke Bay (inner) subtidal aquaculture zone is the farming of molluscs.

## **8—Prescribed criteria**

In the determination of applications for licences and in the making of other decisions under the Act in relation to the Hardwicke Bay (inner) subtidal aquaculture zone, it must be taken into account that the zone must not contain more than 60 hectares of leased area.

## **Division 2—Hardwicke Bay (middle) subtidal aquaculture zone**

### **9—Identification of aquaculture zone**

The Hardwicke Bay (middle) subtidal aquaculture zone comprises the State waters described in Schedule 1 clause 2.

### **9A—Designation of aquaculture zone as public call area**

The Hardwicke Bay (middle) subtidal aquaculture zone is designated as a public call area.

### **10—Class of permitted aquaculture**

The class of aquaculture permitted in the Hardwicke Bay (middle) subtidal aquaculture zone is the farming of molluscs.

### **11—Prescribed criteria**

In the determination of applications for licences and in the making of other decisions under the Act in relation to the Hardwicke Bay (middle) subtidal aquaculture zone, it must be taken into account that the leased area must not exceed 60 hectares.

## **Division 3—Hardwicke Bay (outer) subtidal aquaculture zone**

### **12—Identification of aquaculture zone**

The Hardwicke Bay (outer) subtidal aquaculture zone comprises the State waters described in Schedule 1 clause 3.

### **12A—Designation of aquaculture zone as public call area**

The Hardwicke Bay (outer) subtidal aquaculture zone is designated as a public call area.

### **13—Class of permitted aquaculture**

The class of aquaculture permitted in the Hardwicke Bay (outer) subtidal aquaculture zone is the farming of molluscs.

### **14—Prescribed criteria**

In the determination of applications for licences and in the making of other decisions under the Act in relation to the Hardwicke Bay (outer) subtidal aquaculture zone, it must be taken into account that the leased area must not exceed 60 hectares.

## **Part 3—Point Pearce aquaculture zones**

### **Division 1—Point Pearce (east) intertidal aquaculture zone**

#### **15—Identification of aquaculture zone**

The Point Pearce (east) intertidal aquaculture zone comprises the State waters described in Schedule 1 clause 4.

#### **16—Designation of aquaculture zone as public call area**

The Point Pearce (east) intertidal aquaculture zone is designated as a public call area.

#### **17—Classes of permitted aquaculture**

The classes of aquaculture permitted in the Point Pearce (east) intertidal aquaculture zone are—

- (a) the farming of bivalve molluscs; and
- (b) the farming of algae.

#### **17A—Prescribed criteria**

In the determination of applications for licences and in the making of other decisions under the Act in relation to the Point Pearce (east) intertidal aquaculture zone—

- (a) it must be taken into account that the leased area must not exceed 20 hectares; and
- (b) the interests of the local Aboriginal communities (as may be represented by the Point Pearce Aboriginal Corporation or the Narungga Nation Aboriginal Corporation) must be taken into account; and
- (c) Aboriginal traditions relating to the zone (including, without limitation, Aboriginal fishing traditions) must be preserved (subject to any contrary view of the Point Pearce Aboriginal Corporation or the Narungga Nation Aboriginal Corporation).

### **Division 2—Point Pearce (west) intertidal aquaculture zone**

#### **17B—Identification of aquaculture zone**

The Point Pearce (west) intertidal aquaculture zone comprises the State waters described in Schedule 1 clause 5.

#### **17C—Designation of aquaculture zone as public call area**

The Point Pearce (west) intertidal aquaculture zone is designated as a public call area.

#### **17D—Classes of permitted aquaculture**

The classes of aquaculture permitted in the Point Pearce (west) intertidal aquaculture zone are—

- (a) the farming of aquatic animals (other than abalone, finfish and prescribed wild caught tuna) in a manner that involves regular feeding; and

- (b) the farming of bivalve molluscs; and
- (c) the farming of algae.

### **17E—Prescribed criteria**

In the determination of applications for licences and in the making of other decisions under the Act in relation to the Point Pearce (west) intertidal aquaculture zone—

- (a) it must be taken into account that the leased area must not exceed 40 hectares; and
- (b) the interests of the local Aboriginal communities (as may be represented by the Point Pearce Aboriginal Corporation or the Narungga Nation Aboriginal Corporation) must be taken into account; and
- (c) Aboriginal traditions relating to the zone (including, without limitation, Aboriginal fishing traditions) must be preserved (subject to any contrary view of the Point Pearce Aboriginal Corporation or the Narungga Nation Aboriginal Corporation).

## **Part 4—Point Riley aquaculture exclusion zone**

### **18—Identification of aquaculture exclusion zone**

The Point Riley aquaculture exclusion zone comprises the State waters described in Schedule 1 clause 6.

## **Part 5—Port Broughton intertidal aquaculture zone and aquaculture exclusion zone**

### **Division 1—Port Broughton intertidal aquaculture zone**

#### **19—Identification of aquaculture zone**

The Port Broughton intertidal aquaculture zone comprises the State waters described in Schedule 1 clause 7.

#### **19A—Designation of aquaculture zone as public call area**

The Port Broughton intertidal aquaculture zone is designated as a public call area.

#### **20—Classes of permitted aquaculture**

The classes of aquaculture permitted in the Port Broughton intertidal aquaculture zone are—

- (a) the farming of bivalve molluscs; and
- (b) the farming of algae.

#### **21—Prescribed criteria**

In the determination of applications for licences and in the making of other decisions under the Act in relation to the Port Broughton intertidal aquaculture zone, it must be taken into account that the zone must not contain more than 65 hectares of leased area.

## **Division 2—Port Broughton aquaculture exclusion zone**

### **22—Identification of aquaculture exclusion zone**

The Port Broughton aquaculture exclusion zone comprises the State waters described in Schedule 1 clause 8.

## **Part 6—Port Hughes aquaculture exclusion zone**

### **23—Identification of aquaculture exclusion zone**

The Port Hughes aquaculture exclusion zone comprises the State waters described in Schedule 1 clause 9.

## **Part 7—Tickera aquaculture zones**

### **Division 1—Tickera intertidal aquaculture zone**

#### **24—Identification of aquaculture zone**

The Tickera intertidal aquaculture zone comprises the State waters described in Schedule 1 clause 10.

#### **24A—Designation of aquaculture zone as public call area**

The Tickera intertidal aquaculture zone is designated as a public call area.

#### **25—Classes of permitted aquaculture**

The classes of aquaculture permitted in the Tickera intertidal aquaculture zone are—

- (a) the farming of bivalve molluscs; and
- (b) the farming of algae.

#### **26—Prescribed criteria**

In the determination of applications for licences and in the making of other decisions under the Act in relation to the Tickera intertidal aquaculture zone, it must be taken into account that the zone must not contain more than 40 hectares of leased area.

### **Division 2—Tickera subtidal aquaculture zone**

#### **27—Identification of aquaculture zone**

The Tickera subtidal aquaculture zone comprises the State waters described in Schedule 1 clause 11.

#### **27A—Designation of aquaculture zone as public call area**

The Tickera subtidal aquaculture zone is designated as a public call area.

#### **28—Classes of permitted aquaculture**

The classes of aquaculture permitted in the Tickera subtidal aquaculture zone are—

- (a) the farming of bivalve molluscs; and



- (b) the farming of algae.

### **29—Prescribed criteria**

In the determination of applications for licences and in the making of other decisions under the Act in relation to the Tickera subtidal aquaculture zone, it must be taken into account that the leased area must not exceed 60 hectares.

## **Part 8—Wallaroo aquaculture zones and Wallaroo aquaculture exclusion zone**

### **Division 1—Wallaroo (east) subtidal aquaculture zone**

#### **30—Identification of aquaculture zone**

The Wallaroo (east) subtidal aquaculture zone comprises the State waters described in Schedule 1 clause 12.

#### **31—Designation of aquaculture zone as public call area**

The Wallaroo (east) subtidal aquaculture zone is designated as a public call area.

#### **32—Classes of permitted aquaculture**

The classes of aquaculture permitted in the Wallaroo (east) subtidal aquaculture zone are—

- (a) the farming of aquatic animals (other than prescribed wild caught tuna) in a manner that involves regular feeding; and
- (b) the farming of bivalve molluscs; and
- (c) the farming of algae.

#### **33—Prescribed criteria**

In the determination of applications for licences and in the making of other decisions under the Act in relation to the Wallaroo (east) subtidal aquaculture zone the following prescribed criteria must be taken into account:

- (a) the leased area must not exceed 350 hectares;
- (b) the area in the zone used for the farming of finfish must not exceed—
  - (i) if Integrated Multi-Trophic Aquaculture is used in at least 50 hectares of the area—350 hectares; or
  - (ii) in any other case—300 hectares;
- (c) the biomass of finfish being farmed in the zone in a manner that involves regular feeding must not exceed—
  - (i) 2 000 tonnes; or
  - (ii) if some other amount is specified by the Minister by notice in the Gazette, that other amount.

## **Division 2—Wallaroo (west) subtidal aquaculture zone**

### **34—Identification of aquaculture zone**

The Wallaroo (west) subtidal aquaculture zone comprises the State waters described in Schedule 1 clause 13.

### **35—Designation of aquaculture zone as public call area**

The Wallaroo (west) subtidal aquaculture zone is designated as a public call area.

### **36—Classes of permitted aquaculture**

The classes of aquaculture permitted in the Wallaroo (west) subtidal aquaculture zone are—

- (a) the farming of bivalve molluscs; and
- (b) the farming of algae.

### **37—Prescribed criteria**

In the determination of applications for licences and in the making of other decisions under the Act in relation to the Wallaroo (west) subtidal aquaculture zone, it must be taken into account that the leased area must not exceed 50 hectares.

## **Division 3—Wallaroo aquaculture exclusion zone**

### **38—Identification of aquaculture exclusion zone**

The Wallaroo aquaculture exclusion zone comprises the State waters described in Schedule 1 clause 14.

## **Part 9—Miscellaneous**

### **39—Variation or revocation of Gazette notice**

- (1) The Minister may vary or revoke a notice in the Gazette made under this policy by subsequent notice in the Gazette.
- (2) The power to vary or revoke a notice under subclause (1) is exercisable in the same way, and subject to the same conditions, as the power to make the earlier notice.

## **Schedule 1—Descriptions of zones**

### **1—Description of Hardwicke Bay (inner) subtidal aquaculture zone**

The Hardwicke Bay (inner) subtidal aquaculture zone comprises the State waters contained within and bounded by a line commencing at 34°51'21" South, 137°20'26" East (Point 9), then easterly to 137°22'51" East (Point 10), then southerly to 34°52'00" South (Point 11), then westerly to 137°20'26" East (Point 12), then northerly to the point of commencement.

## **2—Description of Hardwicke Bay (middle) subtidal aquaculture zone**

The Hardwicke Bay (middle) subtidal aquaculture zone comprises the State waters contained within and bounded by a line commencing at 34°49'55" South, 137°19'29" East (Point 5), then easterly to 137°22'44" East (Point 6), then southerly to 34°51'06" South (Point 7), then westerly to 137°19'29" East (Point 8), then northerly to the point of commencement.

## **3—Description of Hardwicke Bay (outer) subtidal aquaculture zone**

The Hardwicke Bay (outer) subtidal aquaculture zone comprises the State waters contained within and bounded by a line commencing at 34°48'16" South, 137°18'43" East (Point 1), then easterly to 137°22'43" East (Point 2), then southerly to 34°49'33" South (Point 3), then westerly to 137°18'43" East (Point 4), then northerly to the point of commencement.

## **4—Description of Point Pearce (east) intertidal aquaculture zone**

The Point Pearce (east) intertidal aquaculture zone comprises the State waters contained within and bounded by a line commencing at 34°27'49" South, 137°24'09" East (Point 20), then easterly to 34°27'48" South, 137°24'48" East (Point 21), then south-easterly to 34°28'29" South, 137°25'18" East (Point 22), then south-westerly to 34° 28' 42.000" South, 137°24'55" East (Point 23), then north-westerly to the point of commencement.

## **5—Description of Point Pearce (west) intertidal aquaculture zone**

The Point Pearce (west) intertidal aquaculture zone comprises the State waters contained within and bounded by a line commencing at 34°28'57" South, 137°22'40" East (Point 13), then easterly to 34°28'56" South, 137°23'14" East (Point 14), then north-easterly to 34°28'49" South, 137°23'25" East (Point 15), then northerly to 34°28'32" South, 137°23'29" East (Point 16), then south-easterly to 34°29'20" South, 137°24'40" East (Point 17), then south-westerly to 34°29'40" South, 137°24'04" East (Point 18), then westerly to 34°29'35" South, 137°22'47" East (Point 19), then northerly to the point of commencement.

## **6—Description of Point Riley aquaculture exclusion zone**

The Point Riley aquaculture exclusion zone comprises the State waters contained within and bounded by a line commencing at the location on mean high water springs closest to 33°39'04.93" South, 137°13'14.98" East (Point 76), then south-easterly to the location on mean high water springs closest to 33°51'44.98" South, 137°37'03.94" East (Point 77), then beginning southerly following the line of mean high water springs to the location closest to 33°52'42.86" South, 137°36'03.03" East (Point 78), then north-westerly to the location on mean high water springs closest to 33°39'52.19" South, 137°12'12.54" East (Point 79), then beginning north-easterly following the line of mean high water springs to the point of commencement.

## **7—Description of Port Broughton intertidal aquaculture zone**

The Port Broughton intertidal aquaculture zone comprises the State waters contained within and bounded by—

- (a) a line commencing at 33°33'58.89" South, 137°52'53.24" East (Point 100), then south-easterly to 33°34'09" South, 137°53'16" East (Point 101), then south-westerly to 33°36'18" South, 137°51'58" East (Point 102), then north-westerly to 33°36'08" South, 137°51'35" East (Point 103), then north-easterly to the point of commencement; and
- (b) a line commencing at 33°32'56" South, 137°53'20" East (Point 104), then south-easterly to 33°33'07" South, 137°53'47" East (Point 105), then south-westerly to 33°33'58" South, 137°53'22" East (Point 106), then north-westerly to 33°33'47.04" South, 137°52'58.32" East (Point 107), then north-easterly to the point of commencement.

## **8—Description of Port Broughton aquaculture exclusion zone**

The Port Broughton aquaculture exclusion zone comprises the State waters contained within and bounded by a line commencing at 33°31'56" South, 137°53'07" East (Point 110), then easterly to the location on mean high water springs closest to 33°31'56" South, 137°56'25.29" East (Point 109), then beginning southerly following the line of mean high water springs to the location closest to 33°35'14" South, 137°53'46.97" East (Point 110), then westerly to 33°35'14" South, 137°52'36.70" East (Point 111), then north-easterly to 33°34'09" South, 137°53'16" East (Point 101), then north-westerly to 33°33'45" South, 137°52'22" East (Point 112), then north-easterly to 33°33'33" South, 137°52'28" East (Point 113), then south easterly to 33°33'58" South, 137°53'22" East (Point 106), the north-easterly to 33°33'07" South, 137°53'47" East (Point 105), then north-westerly to the point of commencement.

## **9—Description of Port Hughes aquaculture exclusion zone**

The Port Hughes aquaculture exclusion zone comprises the State waters contained within and bounded by a line commencing at 33°58'14" South, 137°32'00" East (Point 28), then easterly to the location on mean high water springs closest to 33°58'42.42" South, 137°33'36.28" East (Point 29), then beginning southerly following the line of mean high water springs to the location closest to 34°08'23" South, 137°26'58.33" East (Point 30), then westerly to a location on a line 1 000 metres seaward of mean high water springs closest to 34°08'23" South, 137°26'19.19" East (Point 25), then beginning northerly following a line 1 000 metres seaward of mean high water springs to the location closest to 34°01'27.12" South, 137°32'52.79" East (Point 31), then westerly to 34°01'08" South, 137°31'27" East (Point 32), then westerly to 34°01'07" South, 137°30'24" East (Point 33), then north-westerly to 34°00'48" South, 137°29'54" East (Point 34), then northerly to 34°00'17" South, 137°29'52" East (Point 35), then north-easterly to 33°59'55" South, 137°30'13" East (Point 36), then easterly to 33°59'48" South, 137°30'56" East (Point 37), then north-easterly 33°59'29" South, 137°31'34" East (Point 38), then north-westerly to 33°59'17" South, 137°31'19" East (Point 39), then northerly to 33°58'43" South, 137°31'12" East (Point 40), then northerly to 33°58'22" South, 137°31'26" East (Point 41), then north-easterly to the point of commencement.

## 10—Description of Tickera intertidal aquaculture zone

The Tickera intertidal aquaculture zone comprises the State waters contained within and bounded by—

- (a) a line commencing at 33°39'13" South, 137°47'11" East (Point 80), then south-easterly to 33°39'37" South, 137°47'34" East (Point 81), then south-westerly to 33°39'51" South, 137°47'11" East (Point 82), then westerly to 33°40'03" South, 137°46'09" East (Point 83), then south-westerly to 33°40'37" South, 137°45'39" East (Point 84), then north-westerly to 33°40'19" South, 137°45'14" East (Point 85), then north-easterly to 33°39'40" South, 137°45'46" East (Point 86), then easterly to 33°39'24" South, 137°46'53" East (Point 87), then north-easterly to the point of commencement; and
- (b) a line commencing at 33°37'19" South, 137°50'02" East (Point 88), then south-easterly to 33°37'32" South, 137°50'15" East (Point 89), then south-westerly to 33°38'16" South, 137°49'28" East (Point 90), then south-westerly to 33°38'34" South, 137°48'47" East (Point 91), then westerly to 33°38'39" South, 137°48'32" East (Point 92), then north-westerly to 33°38'20" South, 137°48'24" East (Point 93), then easterly to 33°38'15" South, 137°48'43" East (Point 94), then north-easterly to 33°37'58" South, 137°49'19" East (Point 95), then north-easterly to the point of commencement.

## 11—Description of Tickera subtidal aquaculture zone

The Tickera subtidal aquaculture zone comprises the State waters contained within and bounded by a line commencing at 33°33'46" South, 137°49'11" East (Point 96), then south-easterly to 33°35'25" South, 137°51'14" East (Point 97), then south-westerly to 33°37'27" South, 137°48'08" East (Point 98), then north-westerly to 33°35'50" South, 137°46'35" East (Point 99), then north-easterly to the point of commencement.

## 12—Description of Wallaroo (east) subtidal aquaculture zone

The Wallaroo (east) subtidal aquaculture zone comprises the State waters contained within and bounded by a line commencing at 33°56'49" South, 137°27'32" East (Point 46), then easterly to 33°56'33" South, 137°29'02" East (Point 47), then north-easterly to 33°56'08" South, 137°30'13" East (Point 48), then north-easterly to 33°55'37" South, 137°30'50" East (Point 49), then easterly to 33°55'21" South, 137°32'11" East (Point 50), then southerly to 33°56'05" South, 137°32'13" East (Point 51), then south-westerly to 33°56'51" South, 137°31'01" East (Point 52), then south-westerly to 33°57'28" South, 137°29'10" East (Point 53), then westerly to 33°57'39" South, 137°28'16" East (Point 54), then south-westerly to 33°58'06" South, 137°27'59" East (Point 44), then north-westerly to 33°57'29" South, 137°27'23" East (Point 43), then northerly to the point of commencement.

### **13—Description of Wallaroo (west) subtidal aquaculture zone**

The Wallaroo (west) subtidal aquaculture zone comprises the State waters contained within and bounded by a line commencing at 33°57'31" South, 137°25'36" East (Point 42), then easterly to 33°57'29" South, 137°27'23" East (Point 43), then south-easterly to 33°58'06" South, 137°27'59" East (Point 44), then westerly to 33°58'31" South, 137°25'35" East (Point 45), then northerly to the point of commencement.

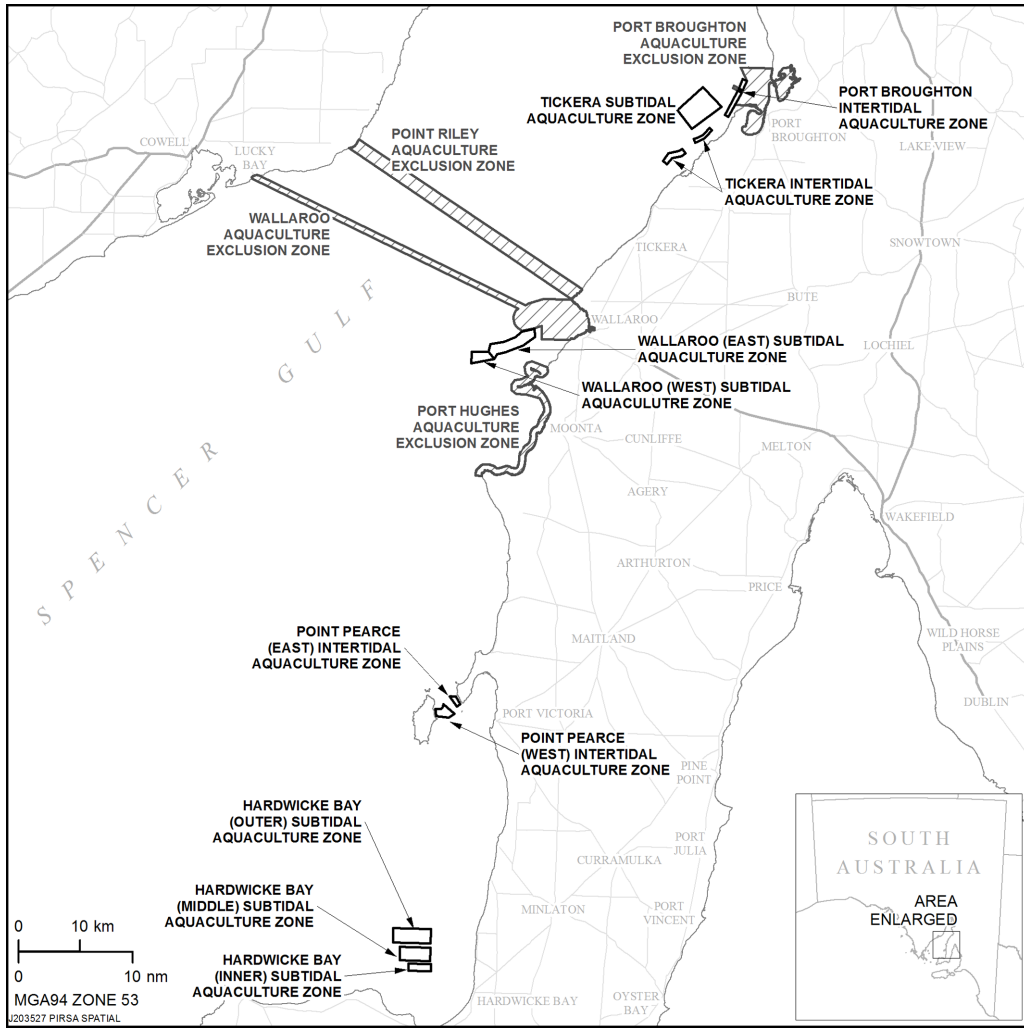
### **14—Description of Wallaroo aquaculture exclusion zone**

The Wallaroo aquaculture exclusion zone comprises the State waters contained within and bounded by a line commencing at the location on mean high water springs closest to 33°42'24.382" South, 137°02'47.88" East (Point 55), then south-easterly to 33°53'18.54" South, 137°31'07.19" East (Point 56), then north-easterly to 33°53'09" South, 137°31'29" East (Point 57), then north-easterly to 33°52'43" South, 137°33'00" East (Point 58), then easterly to the location on mean high water springs closest to 33°52'43" South, 137°36'03.06" East (Point 59), then beginning southerly following the line of mean high water springs to the location closest to 33°56'15" South, 137°35'56.81" East (Point 60), then westerly to 33°56'15" South, 137°32'56" East (Point 61), then northerly to 33°55'06" South, 137°32'56" East (Point 62), then south-westerly to 33°55'19" South, 137°32'07" East (Point 63), then westerly to 33°55'33" South, 137°30'50" East (Point 64), then north-westerly to 33°55'27" South, 137°30'36" East (Point 65), then north-westerly to 33°55'16" South, 137°30'20" East (Point 66), then north-westerly to 33°55'08" South, 137°30'12" East (Point 67), then north-westerly to 33°54'57" South, 137°30'03" East (Point 68), then north-westerly to 33°54'44" South, 137°29'57" East (Point 69), then northerly to 33°54'31" South, 137°29'55" East (Point 70), then northerly to 33°54'18" South, 137°29'56" East (Point 71), then northerly to 33°54'04" South, 137°30'00" East (Point 72), then north-easterly to 33°53'49" South, 137°30'10" East (Point 73), then north-easterly to 33°53'37.74" South, 137°30'24.24" East (Point 74), then north-westerly to the location on mean high water springs closest to 33°42'44.16" South, 137°02'06.54" East (Point 75), then beginning north-easterly following the line of mean high water springs to the point of commencement.

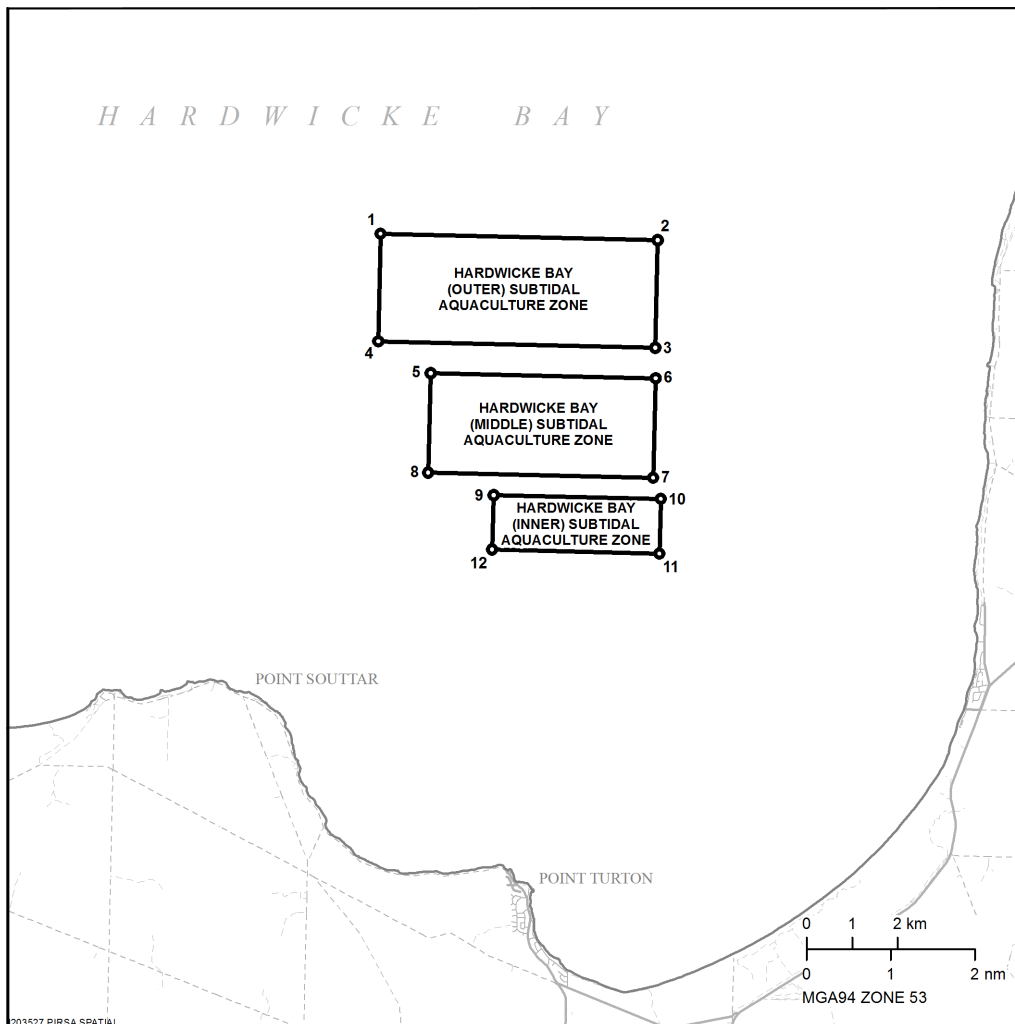
## **Schedule 2—Maps of zones**

The maps in this Schedule are provided for convenience of reference only.

Overview.

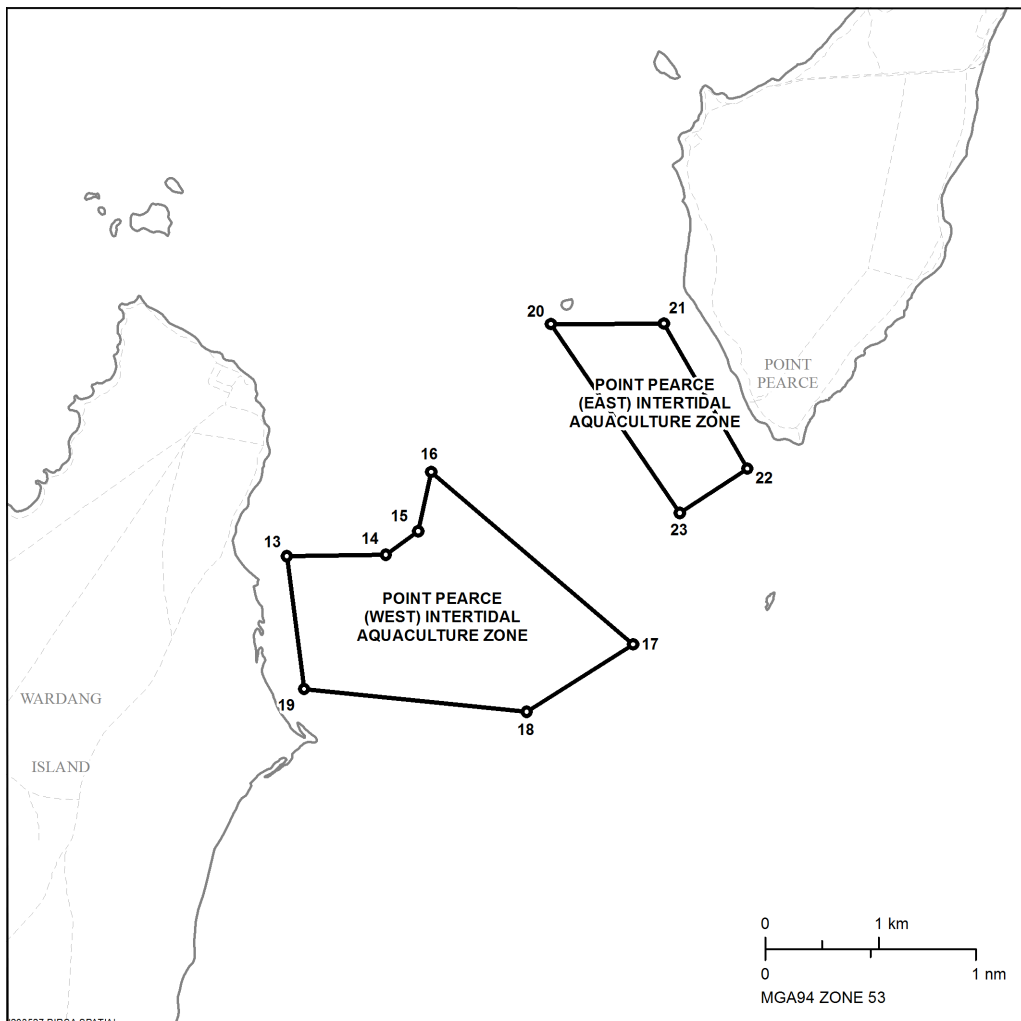


**Hardwicke Bay (inner) subtidal aquaculture zone, Hardwicke Bay (middle) subtidal aquaculture zone and Hardwicke Bay (outer) subtidal aquaculture zone.**

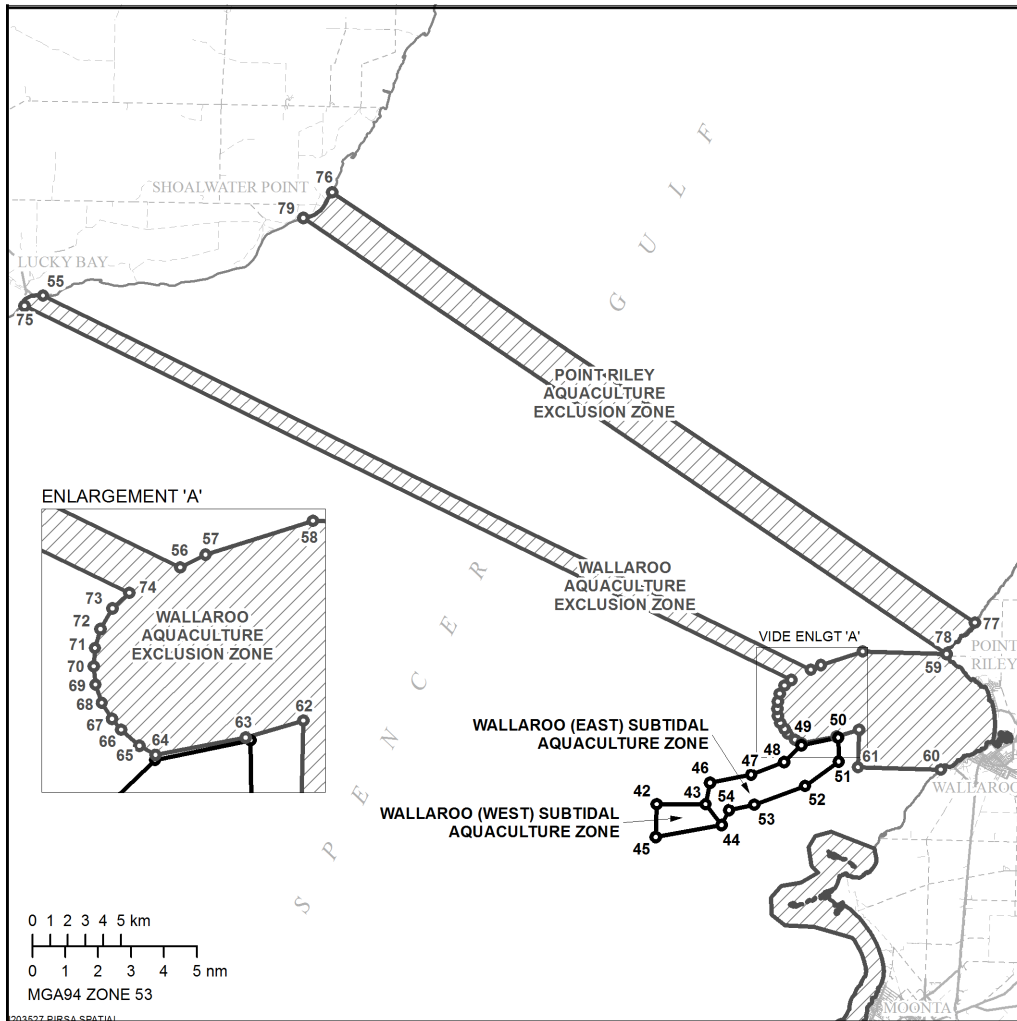




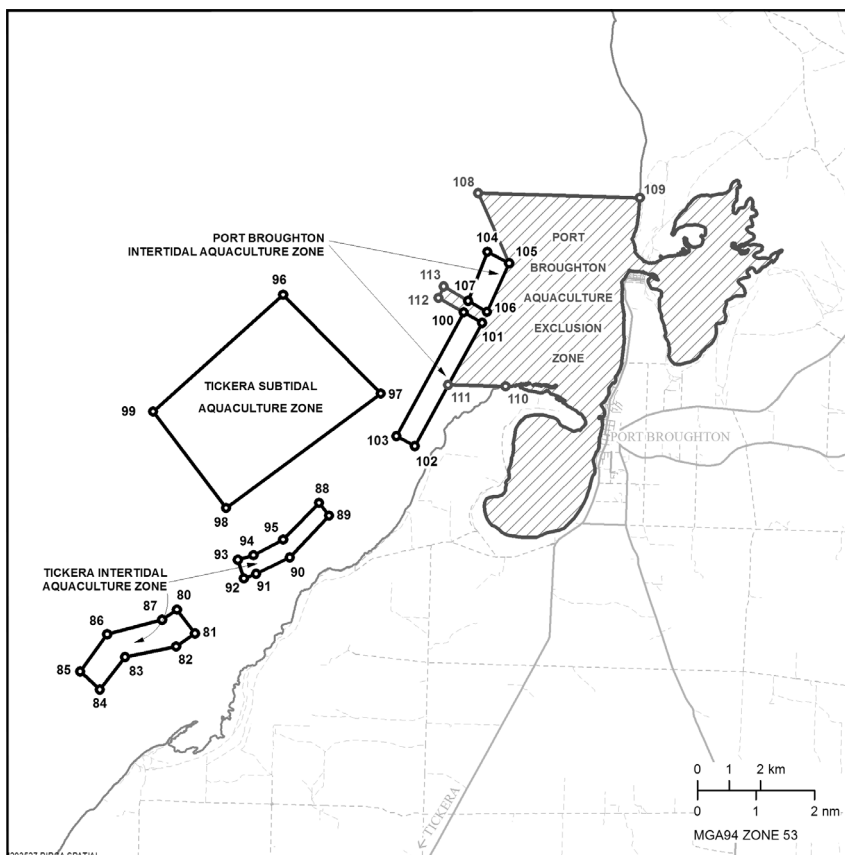
**Point Pearce (east) intertidal aquaculture zone and Point Pearce (west) intertidal aquaculture zone.**



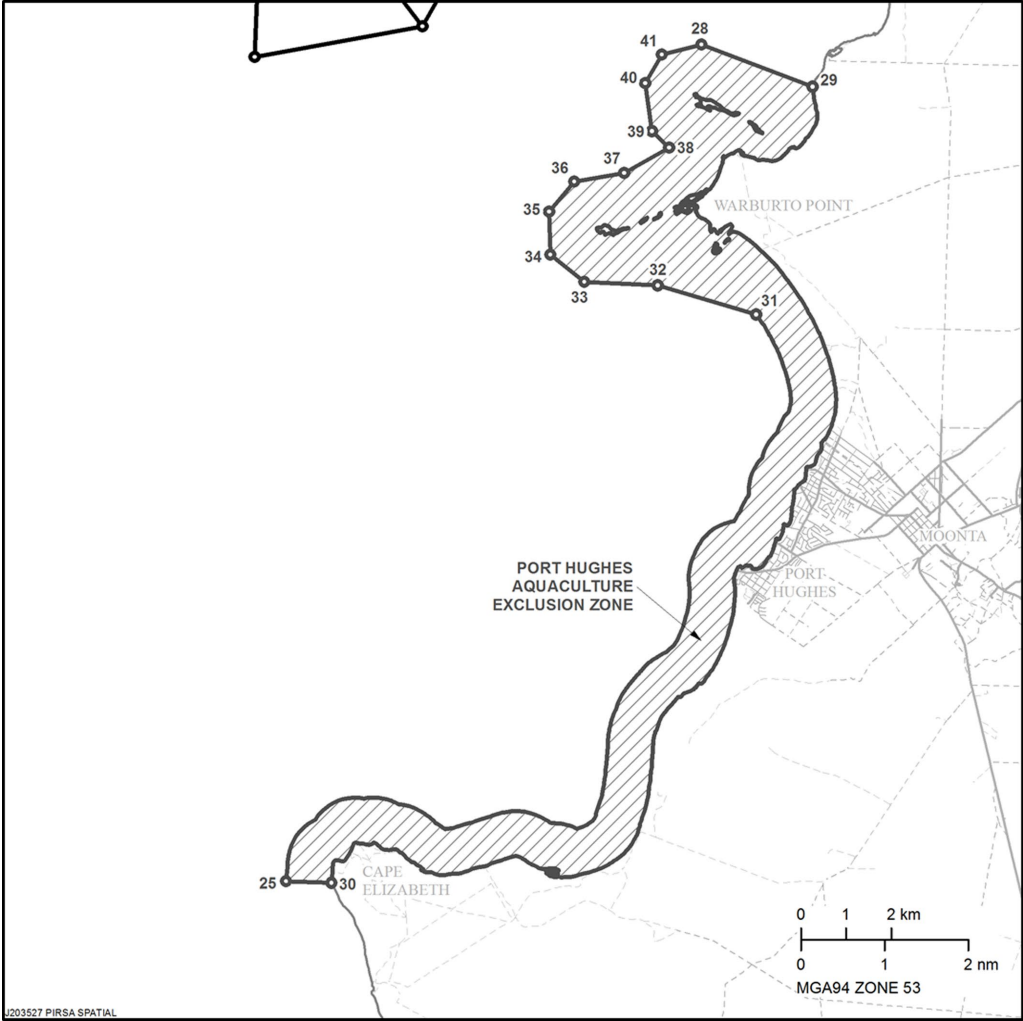
**Point Riley aquaculture exclusion zone, Wallaroo (east) subtidal aquaculture zone, Wallaroo (west) subtidal aquaculture zone and Wallaroo aquaculture exclusion zone.**



**Port Broughton intertidal aquaculture zone, Port Broughton aquaculture exclusion zone, Tickera intertidal aquaculture zone and Tickera subtidal aquaculture zone.**



**Port Hughes aquaculture exclusion zone.**



## Legislative history

### Notes

- Please note—References in the legislation to other legislation or instruments or to titles of bodies or offices are not automatically updated as part of the program for the revision and publication of legislation and therefore may be obsolete.
- Earlier versions of this policy (historical versions) are listed at the end of the legislative history.
- For further information relating to the Act and subordinate legislation made under the Act see the Index of South Australian Statutes or [www.legislation.sa.gov.au](http://www.legislation.sa.gov.au).

### Principal policy and amendments

New entries appear in bold.

Notice	Provision under which notice is made	Publication of policy in Gazette	Commencement
Gazette 15.12.2005 p4303	s 12	<i>Gazette 15.12.2005 p4304</i>	15.12.2005
Gazette 15.2.2007 p503	s 12	<i>Gazette 15.2.2007 p504</i>	15.2.2007
Gazette 26.3.2015 p1317	s 14	—	26.3.2015: cl 2
<b>Gazette 20.6.2017 p2175</b>	<b>s 12</b>	—	<b>20.6.2017: cl 2</b>

### Provisions amended

New entries appear in bold.

Provision	How varied	Commencement
Pt 1		
cl 2		
<b>cl 2(1)</b>	<b>cl 2 redesignated as cl 2(1) by 20.6.2017 p 2175 cl 3(4)</b>	<b>20.6.2017</b>
<b>Aboriginal traditions</b>	<b>inserted by 20.6.2017 p 2175 cl 3(1)</b>	<b>20.6.2017</b>
<b>bivalve molluscs</b>	<b>inserted by 20.6.2017 p 2175 cl 3(2)</b>	<b>20.6.2017</b>
<i>filter-feeding molluscs</i>	<i>deleted by 20.6.2017 p 2175 cl 3(2)</i>	<i>20.6.2017</i>
<b>finfish</b>	<b>inserted by 20.6.2017 p 2175 cl 3(2)</b>	<b>20.6.2017</b>
<i>GDA94</i>	<i>inserted by 15.2.2007 p504 cl 3</i>	<i>15.2.2007</i>
	<i>deleted by 20.6.2017 p 2175 cl 3(2)</i>	<i>20.6.2017</i>
<b>Integrated Multi-Trophic Aquaculture</b>	<b>inserted by 20.6.2017 p 2175 cl 3(2)</b>	<b>20.6.2017</b>
<b>leased area</b>	<b>substituted by 20.6.2017 p 2175 cl 3(3)</b>	<b>20.6.2017</b>
<i>licence</i>	<i>deleted by 20.6.2017 p 2175 cl 3(3)</i>	<i>20.6.2017</i>

<b>prescribed wild caught tuna</b>	<b>inserted by 20.6.2017 p 2175 cl 3(3)</b>	<b>20.6.2017</b>
<b>cl 2(2) and (3)</b>	<b>inserted by 20.6.2017 p 2175 cl 3(4)</b>	<b>20.6.2017</b>
cl 3		
cl 3(1)	amended by 26.3.2015 p1317 cl 4(1), (2)	26.3.2015
<b>cl 4</b>	<b>varied by 20.6.2017 p 2175 cl 4</b>	<b>20.6.2017</b>
cl 5	<i>amended by 26.3.2015 p1317 cl 5</i>	26.3.2015
	<i>deleted by 20.6.2017 p 2175 cl 5</i>	20.6.2017
Pt 2		
<b>cl 6</b>	<b>varied by 20.6.2017 p 2175 cl 6</b>	<b>20.6.2017</b>
cl 6A	inserted by 26.3.2015 p1317 cl 6	26.3.2015
<b>cl 8</b>	<b>substituted by 20.6.2017 p 2175 cl 7</b>	<b>20.6.2017</b>
<b>cl 9</b>	<b>varied by 20.6.2017 p 2175 cl 8</b>	<b>20.6.2017</b>
cl 9A	inserted by 26.3.2015 p1317 cl 7	26.3.2015
<b>cl 11</b>	<b>substituted by 20.6.2017 p 2175 cl 9</b>	<b>20.6.2017</b>
<b>cl 12</b>	<b>varied by 20.6.2017 p 2175 cl 10</b>	<b>20.6.2017</b>
cl 12A	inserted by 26.3.2015 p1317 cl 8	26.3.2015
<b>cl 14</b>	<b>substituted by 20.6.2017 p 2175 cl 11</b>	<b>20.6.2017</b>
Pt 3	deleted by 26.3.2015 p1317 cl 9	26.3.2015
	<b>inserted by 20.6.2017 p 2175 cl 12</b>	<b>20.6.2017</b>
Pt 4		
<b>cl 18</b>	<b>varied by 20.6.2017 p 2175 cl 13</b>	<b>20.6.2017</b>
Pt 5		
<b>cl 19</b>	<b>varied by 20.6.2017 p 2175 cl 14</b>	<b>20.6.2017</b>
cl 19A	inserted by 26.3.2015 p1317 cl 10	26.3.2015
<b>cl 20</b>	<b>substituted by 20.6.2017 p 2175 cl 15</b>	<b>20.6.2017</b>
<b>cl 22</b>	<b>varied by 20.6.2017 p 2175 cl 16</b>	<b>20.6.2017</b>
Pt 6		
<b>cl 23</b>	<b>varied by 20.6.2017 p 2175 cl 17</b>	<b>20.6.2017</b>
Pt 7		
<b>cl 24</b>	<b>varied by 20.6.2017 p 2175 cl 18</b>	<b>20.6.2017</b>
cl 24A	inserted by 26.3.2015 p1317 cl 11	26.3.2015
<b>cl 25</b>	<b>substituted by 20.6.2017 p 2175 cl 19</b>	<b>20.6.2017</b>
<b>cl 27</b>	<b>varied by 20.6.2017 p 2175 cl 20</b>	<b>20.6.2017</b>
cl 27A	inserted by 26.3.2015 p1317 cl 12	26.3.2015
<b>cl 28</b>	<b>substituted by 20.6.2017 p 2175 cl 21</b>	<b>20.6.2017</b>
<b>cl 29</b>	<b>substituted by 20.6.2017 p 2175 cl 22</b>	<b>20.6.2017</b>
<i>Pt 8 before substitution by 20.6.2017 p 2175</i>		
cl 30A	<i>inserted by 26.3.2015 p1317 cl 13</i>	26.3.2015
cl 32	<i>amended by 15.2.2007 p504 cl 4</i>	15.2.2007
<b>Pt 8</b>	<b>substituted by 20.6.2017 p 2175 cl 23</b>	<b>20.6.2017</b>
Pt 9	deleted by 26.3.2015 p1317 cl 14	26.3.2015

	<b>inserted by 20.6.2017 p 2175 cl 23</b>	<b>20.6.2017</b>
<i>Sch 1 before substitution by 20.6.2017 p 2175</i>	<i>substituted by 15.2.2007 p504 cl 5</i>	<i>15.2.2007</i>
<i>Map</i>	<i>substituted by 26.3.2015 p1317 cl 15</i>	<i>26.3.2015</i>
<b>Sch 1</b>	<b>substituted by 20.6.2017 p 2175 cl 24</b>	<b>20.6.2017</b>
Sch 2	amended by 15.2.2007 p504 cl 6	15.2.2007
	<b>substituted by 20.6.2017 p 2175 cl 24</b>	<b>20.6.2017</b>
<i>Sch 3</i>	<i>substituted by 15.2.2007 p504 cl 7</i>	<i>15.2.2007</i>
	<i>deleted by 26.3.2015 p1317 cl 16</i>	<i>26.3.2015</i>
<i>Sch 4</i>	<i>substituted by 15.2.2007 p504 cl 8</i>	<i>15.2.2007</i>
	<b>deleted by 20.6.2017 p 2175 cl 24</b>	<b>20.6.2017</b>
<i>Sch 5 before deletion by 20.6.2017 p 2175</i>	<i>amended by 15.2.2007 p504 cl 9</i>	<i>15.2.2007</i>
<i>Map</i>	<i>substituted by 26.3.2015 p1317 cl 17</i>	<i>26.3.2015</i>
<b>Sch 5</b>	<b>deleted by 20.6.2017 p 2175 cl 24</b>	<b>20.6.2017</b>
Sch 6	amended by 15.2.2007 p504 cl 10	15.2.2007
	<i>deleted by 26.3.2015 p1317 cl 18</i>	<i>26.3.2015</i>

## Historical versions

15.2.2007  
26.3.2015