

South Australia

Liquor Licensing (Dry Areas—Long Term) Variation Regulations 2003

under the *Liquor Licensing Act 1997*

Contents

Part 1—Preliminary

- 1 Short title
- 2 Commencement
- 3 Variation provisions

Part 2—Variation of *Liquor Licensing (Dry Areas—Long Term) Regulations 1997* (Gazette 6.11.1997 p 1217) as varied

- 4 Variation of Schedule 1—Long term dry areas
- 5 Variation of Schedule 2—Plans of long term dry areas

Schedule—Plans of long term dry areas

Part 1—Preliminary

1—Short title

These regulations may be cited as the *Liquor Licensing (Dry Areas—Long Term) Variation Regulations 2003*.

2—Commencement

These regulations come into operation on the day on which they are made.

3—Variation provisions

In these regulations, a provision under a heading referring to the variation of specified regulations varies the regulations so specified.

Part 2—Variation of *Liquor Licensing (Dry Areas—Long Term) Regulations 1997* (Gazette 6.11.1997 p 1217) as varied

4—Variation of Schedule 1—Long term dry areas

- (1) Schedule 1—after item headed "**Glenelg—Area 1**" insert:

Grange—Area 1

(see Schedule 2: Grange—Plan No 1)

<i>Area</i>	<i>Period</i>	<i>Extent of prohibition</i>
The area at Grange bounded as follows: commencing at the point at which the southern boundary of Lot 2 of Filed Plan No. 42, Hundred of Yatala, meets the eastern boundary of the Esplanade, then westerly along the prolongation in a straight line of that boundary of Lot 2 FP 42 to the low water mark, then northerly along the low water mark to the southern side of the Grange jetty, then westerly, northerly and easterly around the outer boundary of the jetty (so as to include all parts of the jetty and any area beneath the jetty) back to the low water mark on the northern side of the jetty, then northerly along the low water mark to its intersection with the westerly prolongation in a straight line of the northern boundary of Lot 14 of Filed Plan No. 96, Hundred of Yatala, then easterly along that prolongation to the point at which the northern boundary of Lot 14 meets the eastern boundary of the Esplanade, then southerly along that eastern boundary of the Esplanade to the point of commencement.	Continuous until 13 March 2004, but excluding any day or portion of a day during which— (a) a festival, exhibition, show or other event of historic, traditional or cultural significance or that promotes tourism is held within the area; and (b) the consumption and possession of liquor within the area are authorised for the purposes of this regulation by the City of Charles Sturt.	The consumption and possession of liquor are prohibited.

- (2) Schedule 1—after item headed "**Hallett Cove—Area 6**" insert:

Henley Beach—Area 1

(see Schedule 2: Henley Beach—Plan No 1, Area 1)

<i>Area</i>	<i>Period</i>	<i>Extent of prohibition</i>
The area at Henley Beach bounded as follows: commencing at the point at which the northern boundary of Marlborough Street meets the eastern boundary of Hundred Plan 106100941 (the south-western corner of Lot 52 of Deposited Plan No. 52636, Hundred of Yatala), then westerly along the prolongation in a straight line of that northern boundary of Marlborough Street to the low water mark, then northerly along the low water mark to its intersection with the westerly prolongation in a straight line of the southern boundary of Lot 235 of Filed Plan No. 13, Hundred of Yatala	Continuous until 13 March 2004, but excluding any day or portion of a day during which— (a) a festival, exhibition, show or other event of historic, traditional or cultural significance or that promotes	The consumption and possession of liquor are prohibited.

Liquor Licensing (Dry Areas—Long Term) Variation Regulations 2003

Variation of *Liquor Licensing (Dry Areas—Long Term) Regulations 1997* (Gazette 6.11.1997 p 1217) as varied—Part 2

(the Grange Sailing Club), then easterly along that prolongation to the point at which it meets the eastern boundary of Hundred Plan 106100940 (the south-western corner of Lot 235 FP 13), then southerly along that eastern boundary of Hundred Plan 106100940 and of Hundred Plan 106100941 (the western boundaries of the Lots to the south of Lot 235 FP 13) to the point of commencement.

tourism is held within the area; and

- (b) the consumption and possession of liquor within the area are authorised for the purposes of this regulation by the City of Charles Sturt.

Henley Beach—Area 2

(see Schedule 2: Henley Beach—Plan No 1, Area 2)

<i>Area</i>	<i>Period</i>	<i>Extent of prohibition</i>
<p>The area at Henley Beach bounded as follows: commencing at the point at which the northern boundary of South Street meets the eastern boundary of the Esplanade, then westerly along the prolongation in a straight line of that northern boundary of South Street to the low water mark, then northerly along the low water mark to the southern side of the Henley jetty, then westerly, northerly and easterly around the outer boundary of the jetty (so as to include all parts of the jetty and any area beneath the jetty) back to the low water mark on the northern side of the jetty, then northerly along the low water mark to its intersection with the westerly prolongation in a straight line of the northern boundary of Lot 21 of Filed Plan No. 288, Hundred of Yatala (a public car park), then easterly along that prolongation and boundary of Lot 21, and the easterly prolongation in a straight line of the boundary, to the western kerb of Seaview Road, then southerly along the western kerb alignment of Seaview Road to its intersection with the easterly prolongation in a straight line of the northern boundary of Lot 2 of Filed Plan No. 583, Hundred of Yatala (the southern boundary of a car park and reserve area), then westerly along that prolongation and northern boundary of Lot 2 and the northern boundary of Lot 1 of Filed Plan No. 583, Hundred of Yatala, to the point at which the northern boundary of Lot 1 meets the eastern boundary of the Esplanade, then southerly along that eastern boundary of the Esplanade to the point of commencement.</p>	<p>Continuous until 13 March 2004, but excluding any day or portion of a day during which—</p> <ul style="list-style-type: none"> (a) a festival, exhibition, show or other event of historic, traditional or cultural significance or that promotes tourism is held within the area; and (b) the consumption and possession of liquor within the area are authorised for the purposes of this regulation by the City of Charles Sturt. 	<p>The consumption and possession of liquor are prohibited.</p>

Henley Beach South—Area 1

(see Schedule 2: Henley Beach South—Plan No 1)

<i>Area</i>	<i>Period</i>	<i>Extent of prohibition</i>
<p>The area at Henley Beach South bounded as</p>	<p>Continuous until 13 March</p>	<p>The consumption and</p>

Liquor Licensing (Dry Areas—Long Term) Variation Regulations 2003

Part 2—Variation of *Liquor Licensing (Dry Areas—Long Term) Regulations 1997* (Gazette 6.11.1997 p 1217) as varied

follows: commencing at the point at which the western boundary of Lot 11 of Deposited Plan No. 2378, Hundred of Yatala, meets the southern boundary of that Lot, then westerly along the prolongation in a straight line of the southern boundary of Lot 11 to the low water mark, then northerly along the low water mark to its intersection with the westerly prolongation in a straight line of the northern boundary of Lot 32 of Filed Plan No. 143397, Hundred of Yatala (the southern boundary of the east-west portion of the Esplanade), then easterly along that prolongation and boundary of Lot 32, and the easterly prolongation in a straight line of the boundary, to the western kerb of Seaview Road, then southerly along the western kerb alignment of Seaview Road to its intersection with the easterly prolongation in a straight line of the southern boundary of Lot 100 of Deposited Plan No. 44683, Hundred of Yatala, then westerly along that prolongation and boundary of Lot 100 to the western boundary of that Lot, then southerly along the western boundaries of the Lots to the south of Lot 100 to the point of commencement.

2004, but excluding any day or portion of a day during which—

(a) a festival, exhibition, show or other event of historic, traditional or cultural significance or that promotes tourism is held within the area; and

(b) the consumption and possession of liquor within the area are authorised for the purposes of this regulation by the City of Charles Sturt.

possession of liquor are prohibited.

(3) Schedule 1—after item headed "**Wattle Park—Area 1**" insert:

West Beach—Area 1

(see Schedule 2: West Beach—Plan No 1)

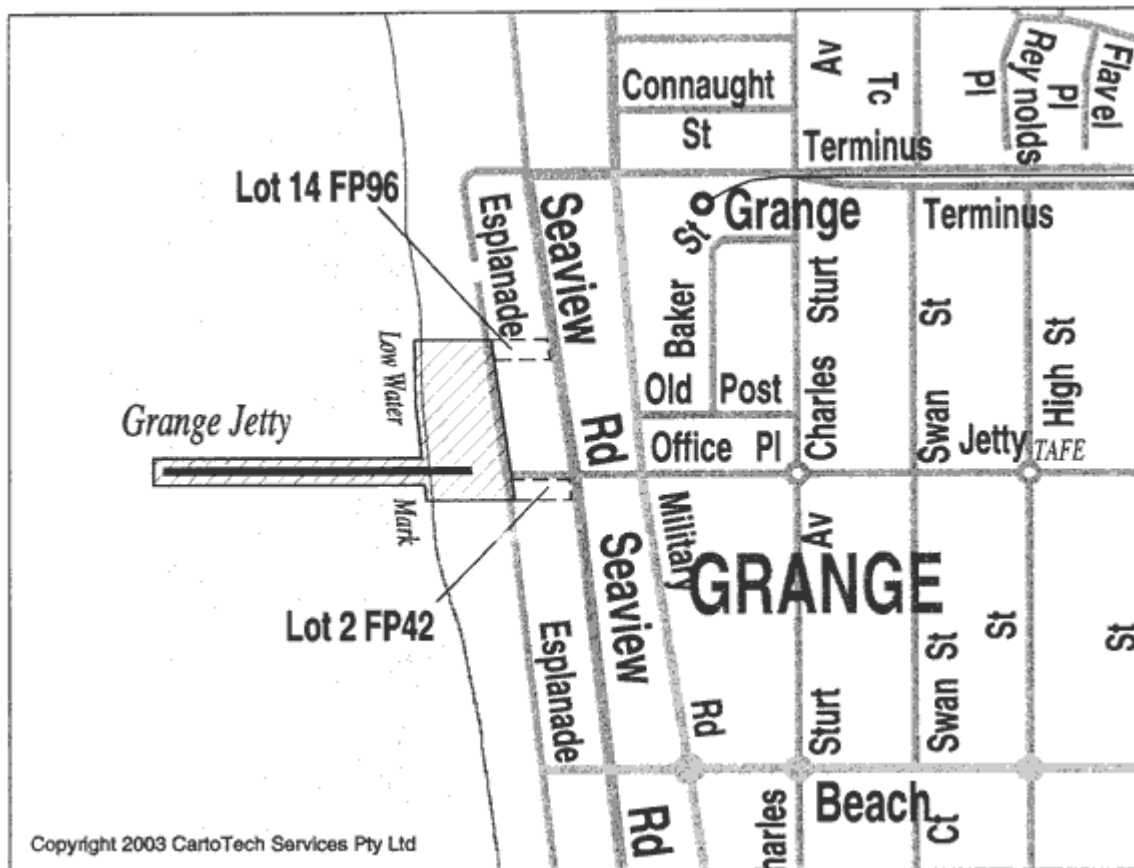
<i>Area</i>	<i>Period</i>	<i>Extent of prohibition</i>
The area at West Beach bounded as follows: commencing at the point at which the eastern boundary of Seaview Road meets the northern boundary of Adelaide Shores Caravan Park (the south-western corner of Strata Plan No. 4034), then westerly along the prolongation in a straight line of the northern boundary of the Caravan Park to the low water mark, then northerly along the low water mark to its intersection with the westerly prolongation in a straight line of the northernmost boundary of Hundred Plan No. 105100652, then easterly along that prolongation and boundary of the Hundred Plan, and the easterly prolongation in a straight line of the boundary, to the eastern boundary of Seaview Road, then generally southerly along that boundary of Seaview Road to the point of commencement.	Continuous until 13 March 2004, but excluding any day or portion of a day during which— (a) a festival, exhibition, show or other event of historic, traditional or cultural significance or that promotes tourism is held within the area; and (b) the consumption and possession of liquor within the area are authorised for the purposes of this regulation by the City of Charles Sturt.	The consumption and possession of liquor are prohibited.

5—Variation of Schedule 2—Plans of long term dry areas

- (1) Schedule 2—after plan headed "**Glenelg—Plan No. 1**" insert the plan headed "**Grange—Plan No 1**" in the Schedule of these regulations
- (2) Schedule 2—after plan headed "**Hallett Cove—Plan No. 5**" insert the plans headed "**Henley Beach—Plan No 1**" and "**Henley Beach South—Plan No 1**" in the Schedule of these regulations
- (3) Schedule 2—after plan headed "**Wattle Park—Plan No. 1**" insert the plan headed "**West Beach—Plan No 1**" in the Schedule of these regulations

Schedule—Plans of long term dry areas

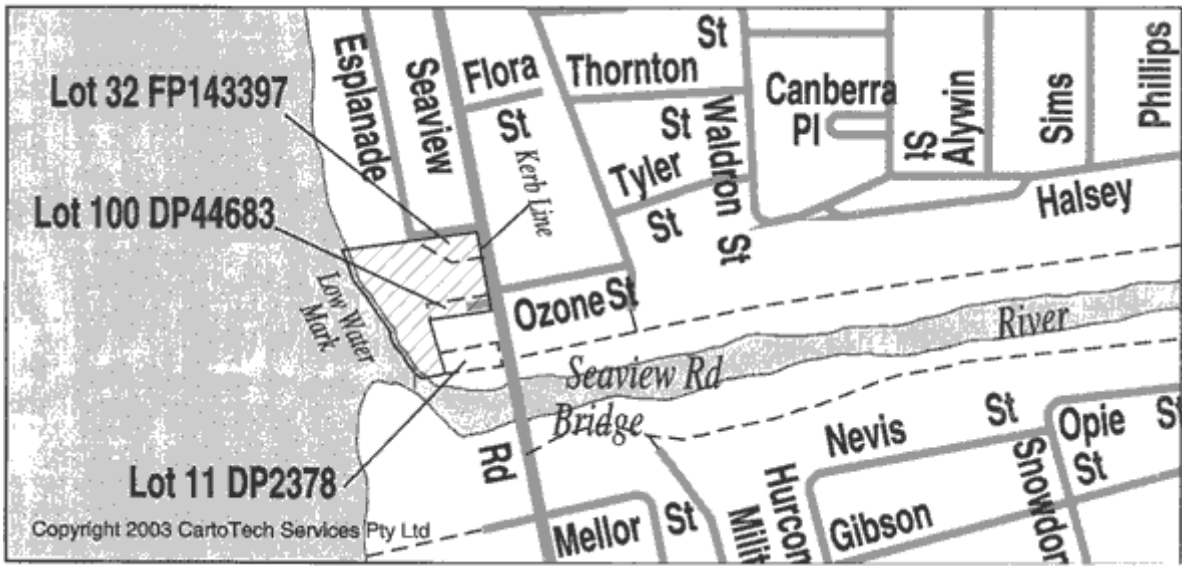
Grange-Plan No 1



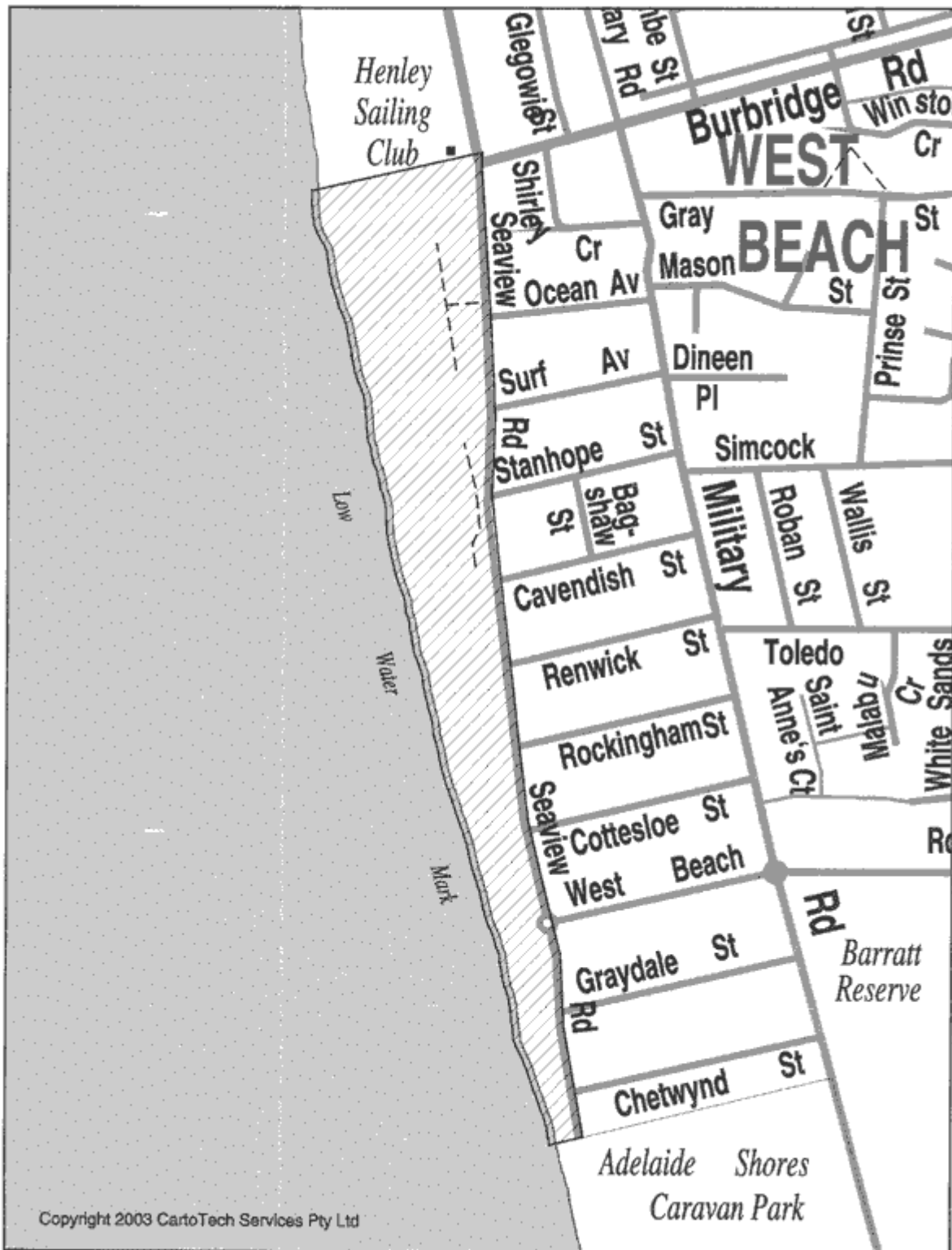
Henley Beach-Plan No 1



Henley Beach South-Plan No 1



West Beach-Plan No 1



Note—

As required by section 10AA(2) of the *Subordinate Legislation Act 1978*, the Minister has certified that, in the Minister's opinion, it is necessary or appropriate that these regulations come into operation as set out in these regulations.

Made by the Governor's Deputy

with the advice and consent of the Executive Council
on 27 March 2003

No 29 of 2003

OLGC 12/2002