

South Australia

## **Electricity (Principles of Vegetation Clearance) Variation Regulations 2004**

under the *Electricity Act 1996*

---

### **Contents**

#### **Part 1—Preliminary**

- 1 Short title
- 2 Commencement
- 3 Variation provisions

#### **Part 2—Variation of *Electricity (Principles of Vegetation Clearance) Regulations 1996***

- 4 Variation of Schedule 2A—Maps showing prescribed areas
  - 5 Variation of Schedule 3—Maps showing bushfire risk area
- 

### **Part 1—Preliminary**

#### **1—Short title**

These regulations may be cited as the *Electricity (Principles of Vegetation Clearance) Variation Regulations 2004*.

#### **2—Commencement**

These regulations come into operation on the day on which they are made.

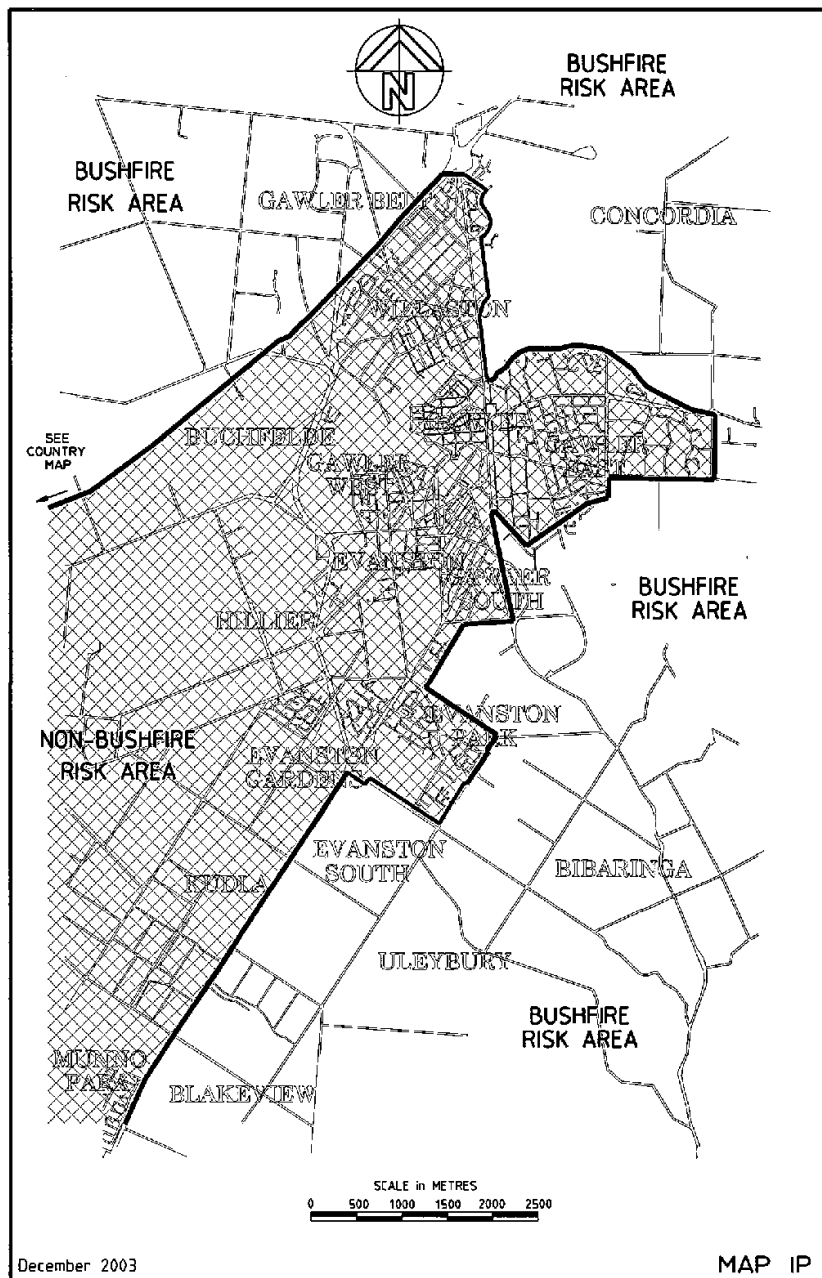
#### **3—Variation provisions**

In these regulations, a provision under a heading referring to the variation of specified regulations varies the regulations so specified.

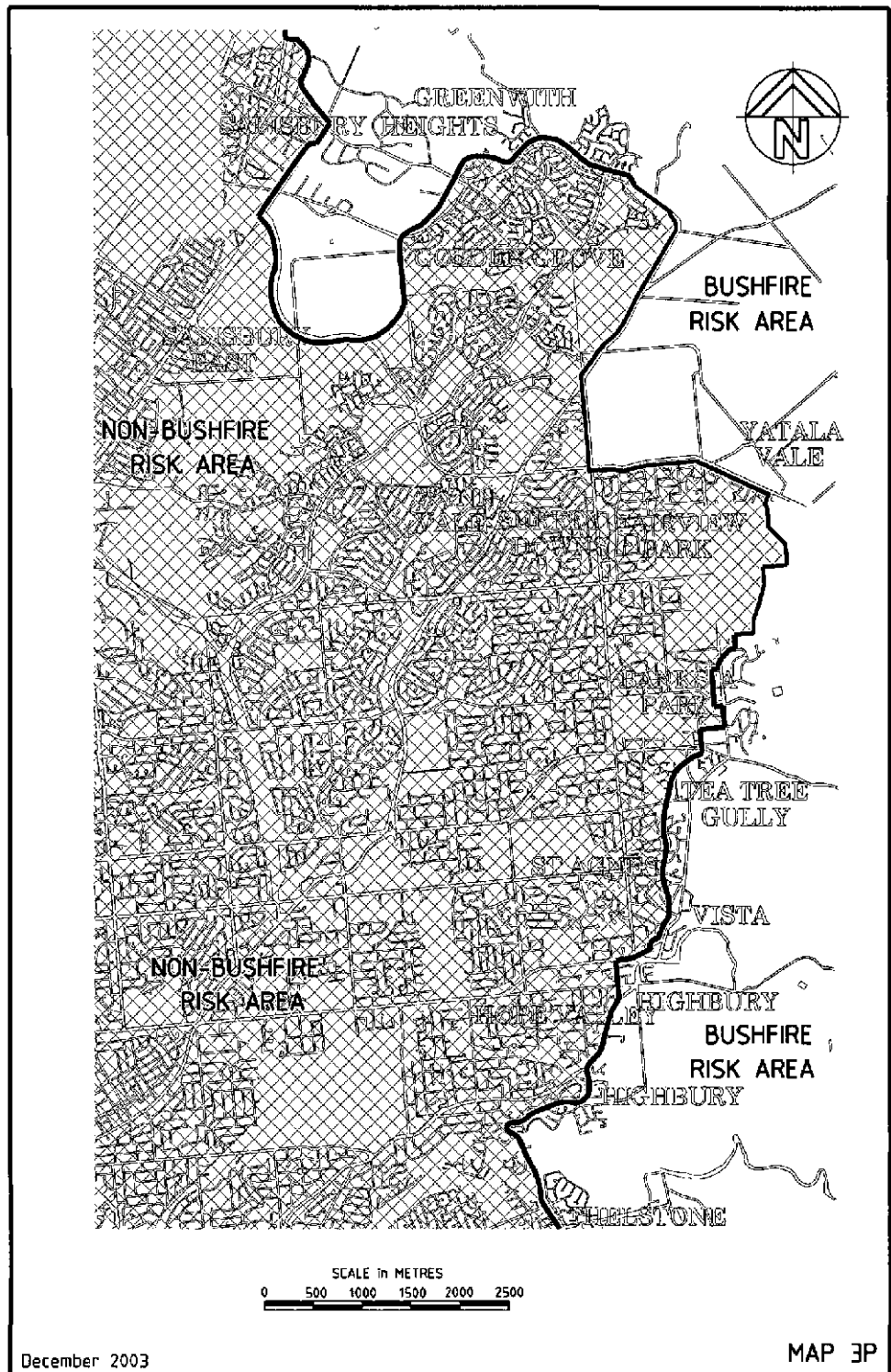
## Part 2—Variation of *Electricity (Principles of Vegetation Clearance) Regulations 1996*

### 4—Variation of Schedule 2A—Maps showing prescribed areas

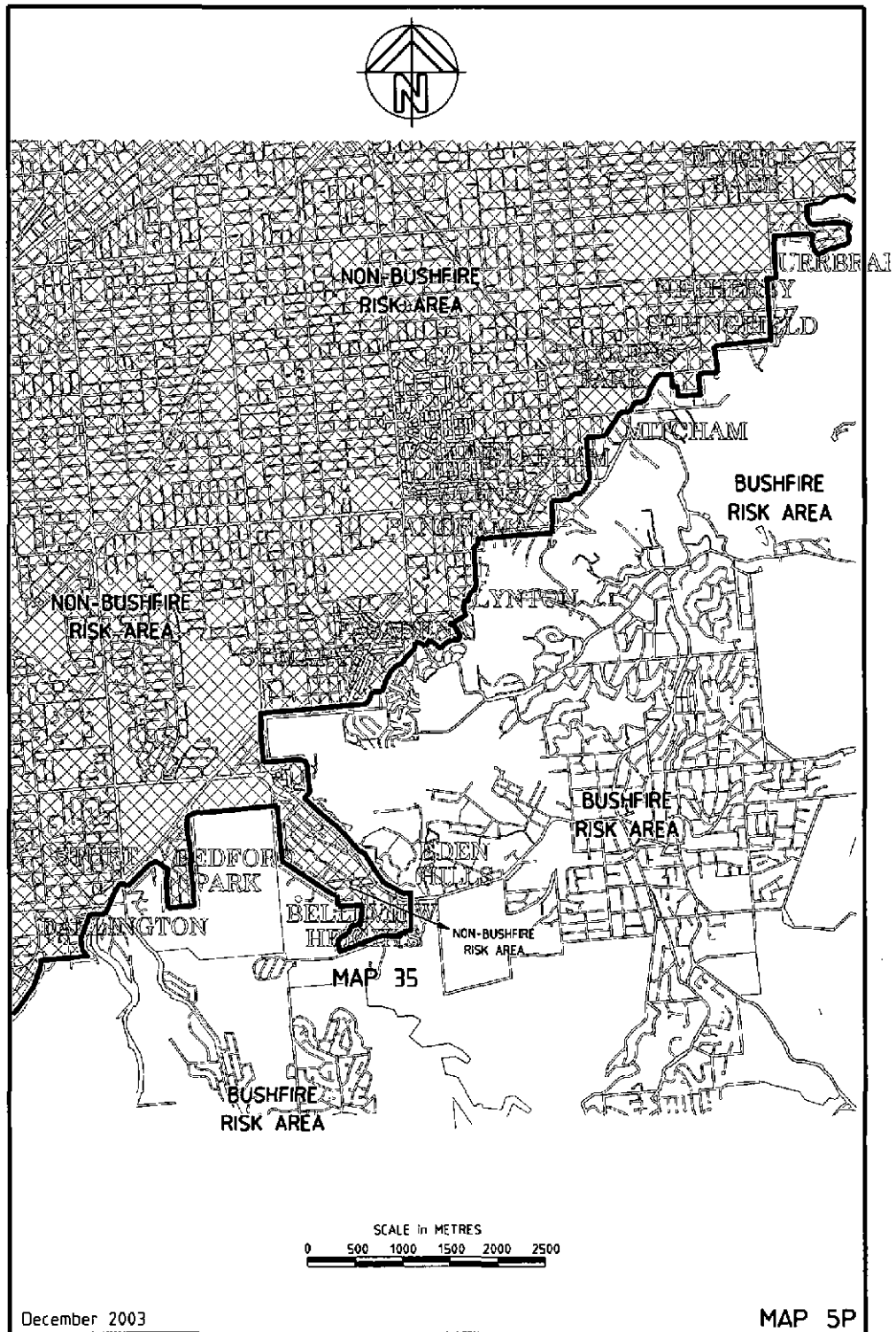
- (1) Schedule 2A, map 1P—delete the map and substitute:



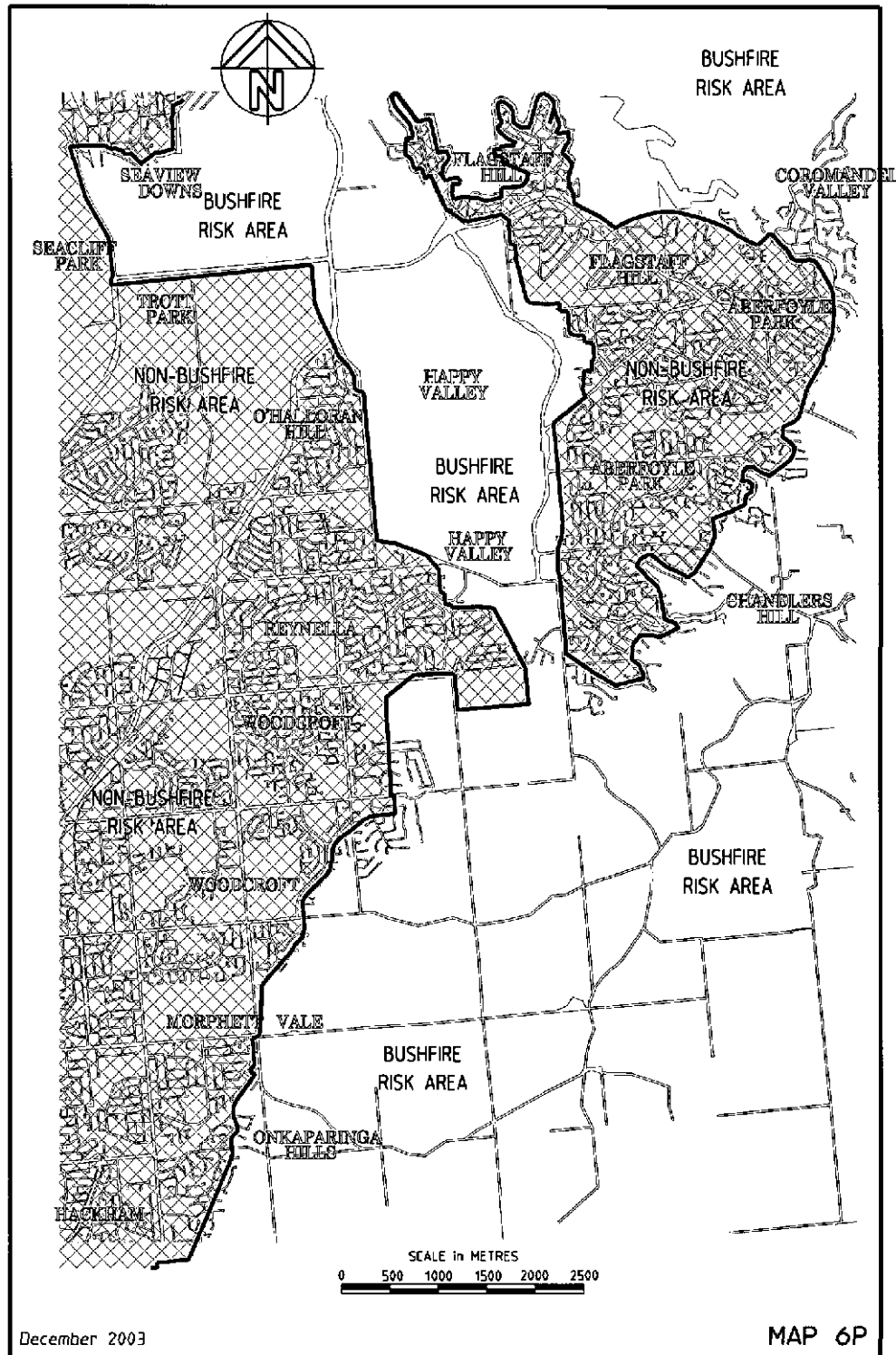
(2) Schedule 2A, map 3P—delete the map and substitute:



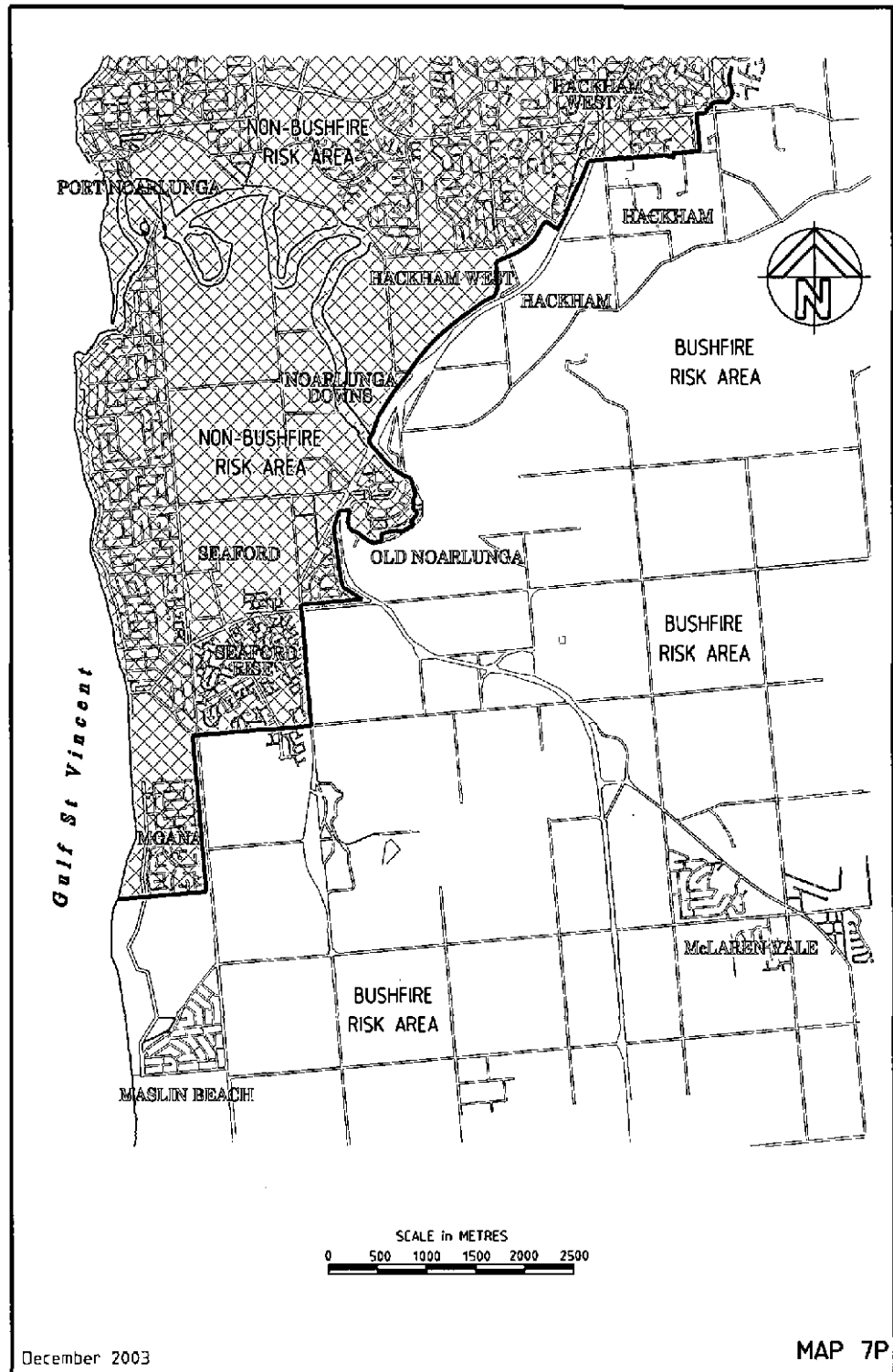
(3) Schedule 2A, map 5P—delete the map and substitute:



(4) Schedule 2A, map 6P—delete the map and substitute:



(5) Schedule 2A, map 7P—delete the map and substitute:



**5—Variation of Schedule 3—Maps showing bushfire risk area**

(1) Schedule 3, list of maps—after "Kadina" insert:

Kalangadoo

- (2) Schedule 3, list of maps—after "Mypolonga" insert:

Nangwarry

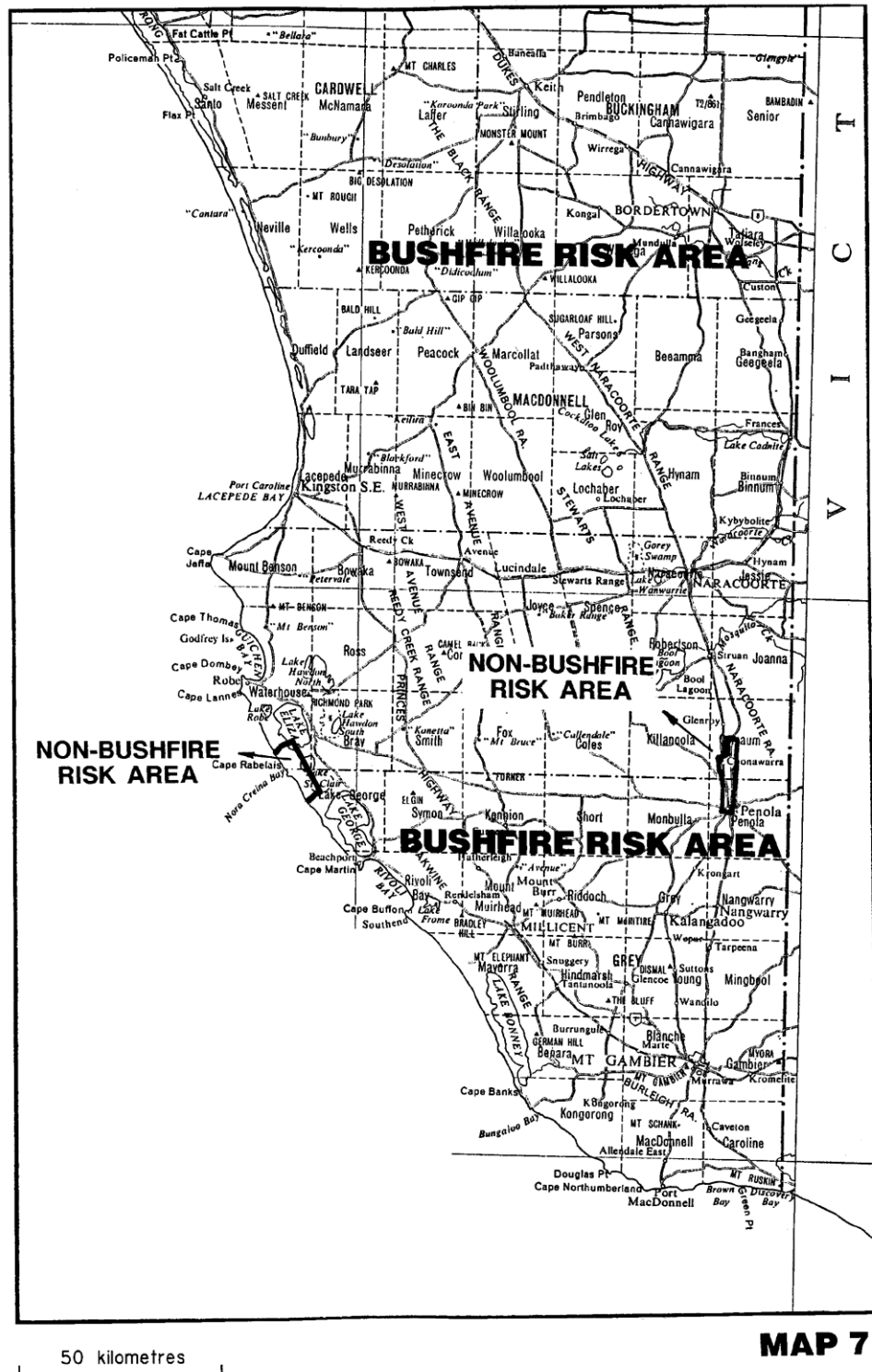
- (3) Schedule 3, list of maps—after "Saddleworth" insert:

Smoky Bay

- (4) Schedule 3, list of maps—after "Spalding" insert:

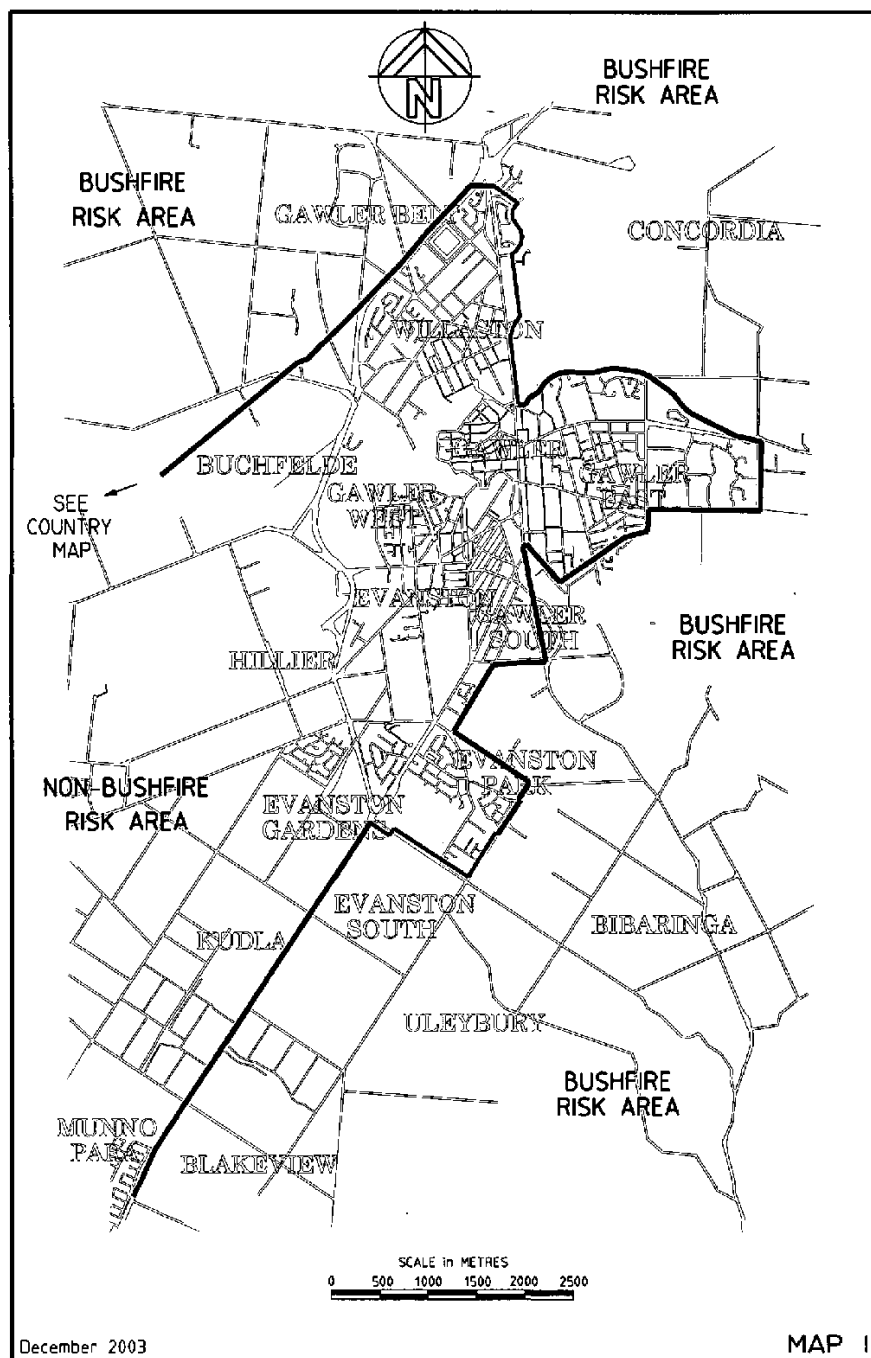
Stirling North

- (5) Schedule 3, map 7 following the map headed "PORTION OF SOUTH AUSTRALIA"—delete the map and substitute:

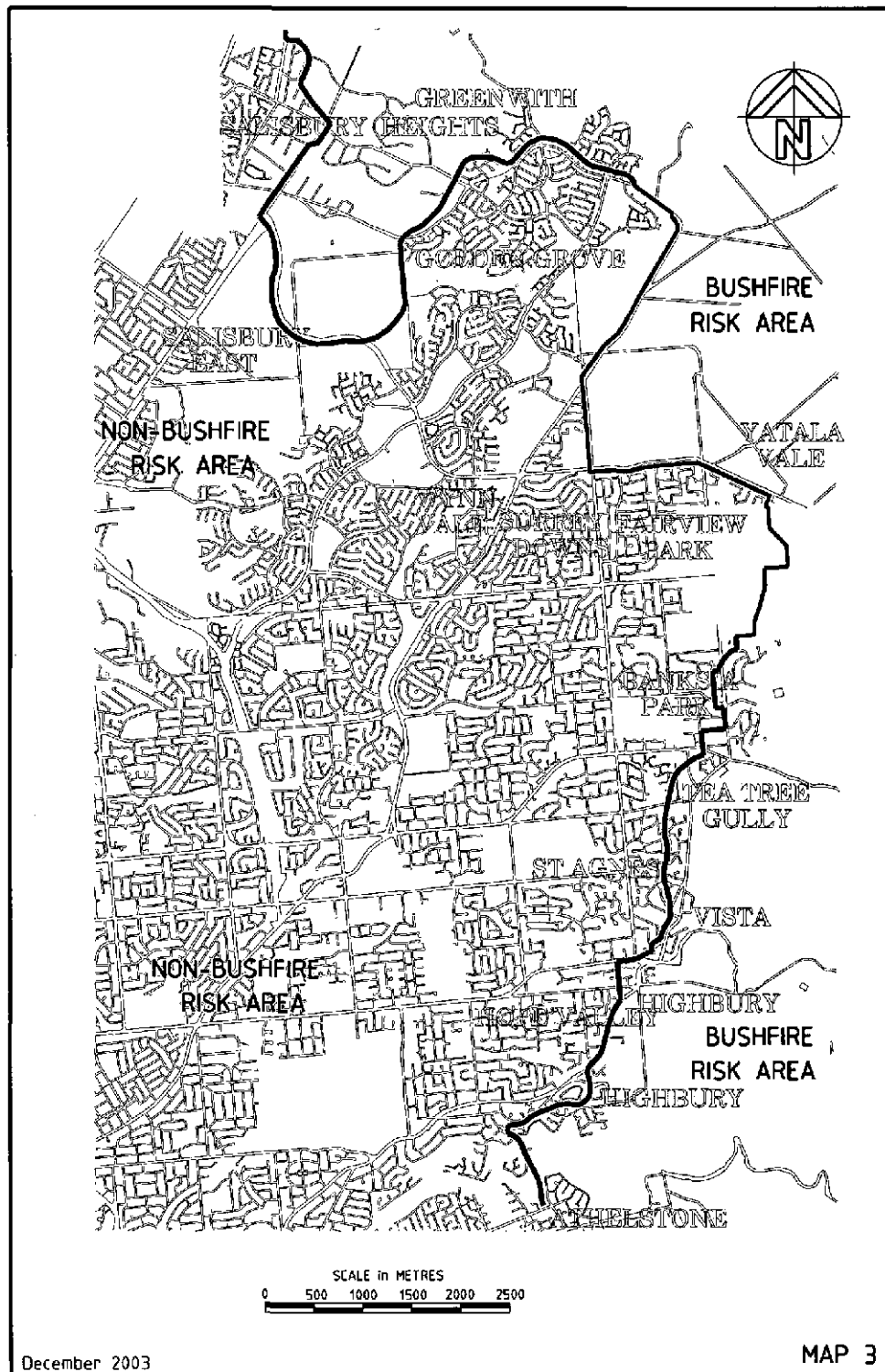




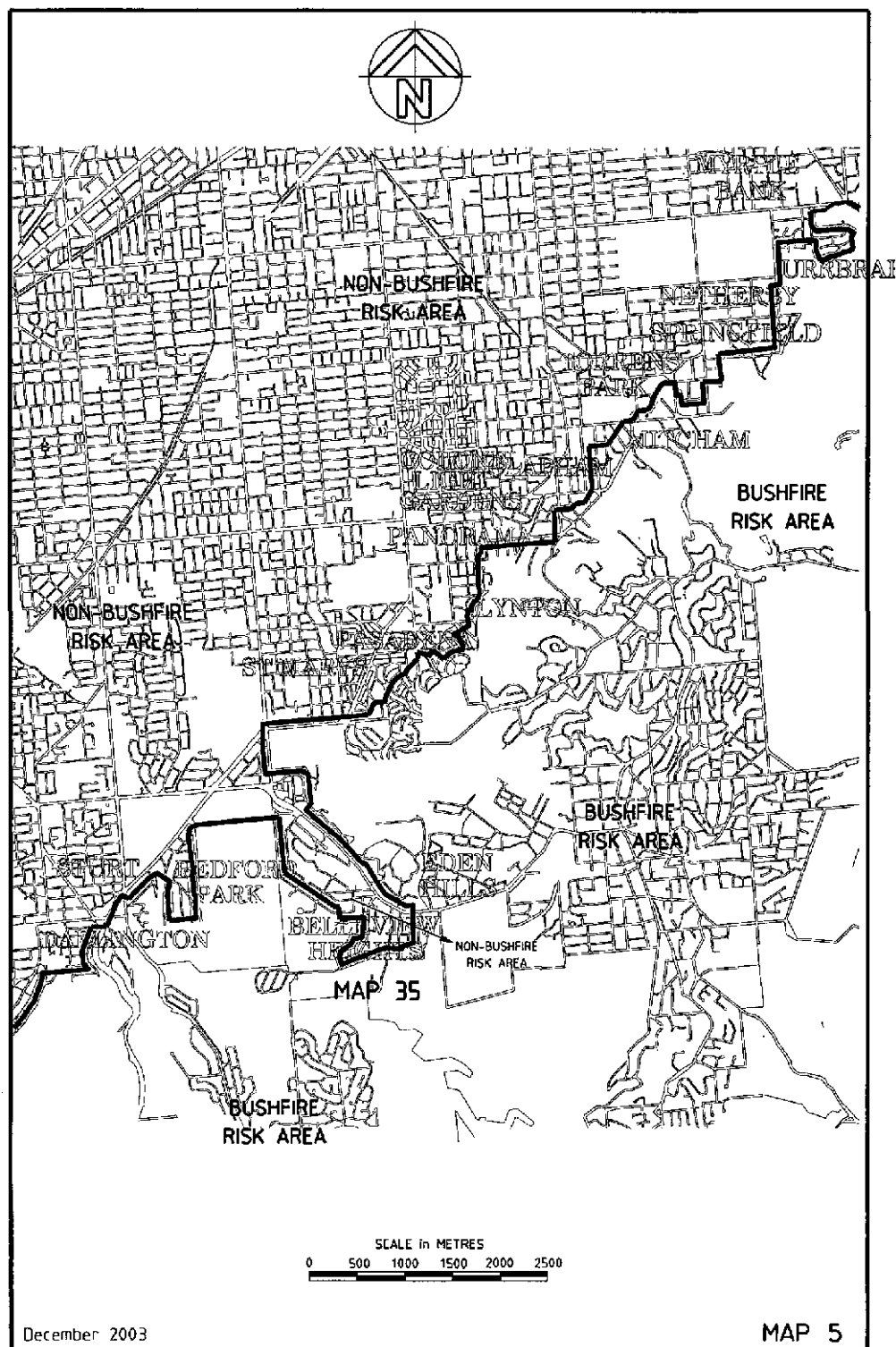
- (6) Schedule 3, map 1 following the map headed "PORTION OF ADELAIDE METROPOLITAN AREA"—delete the map and substitute:



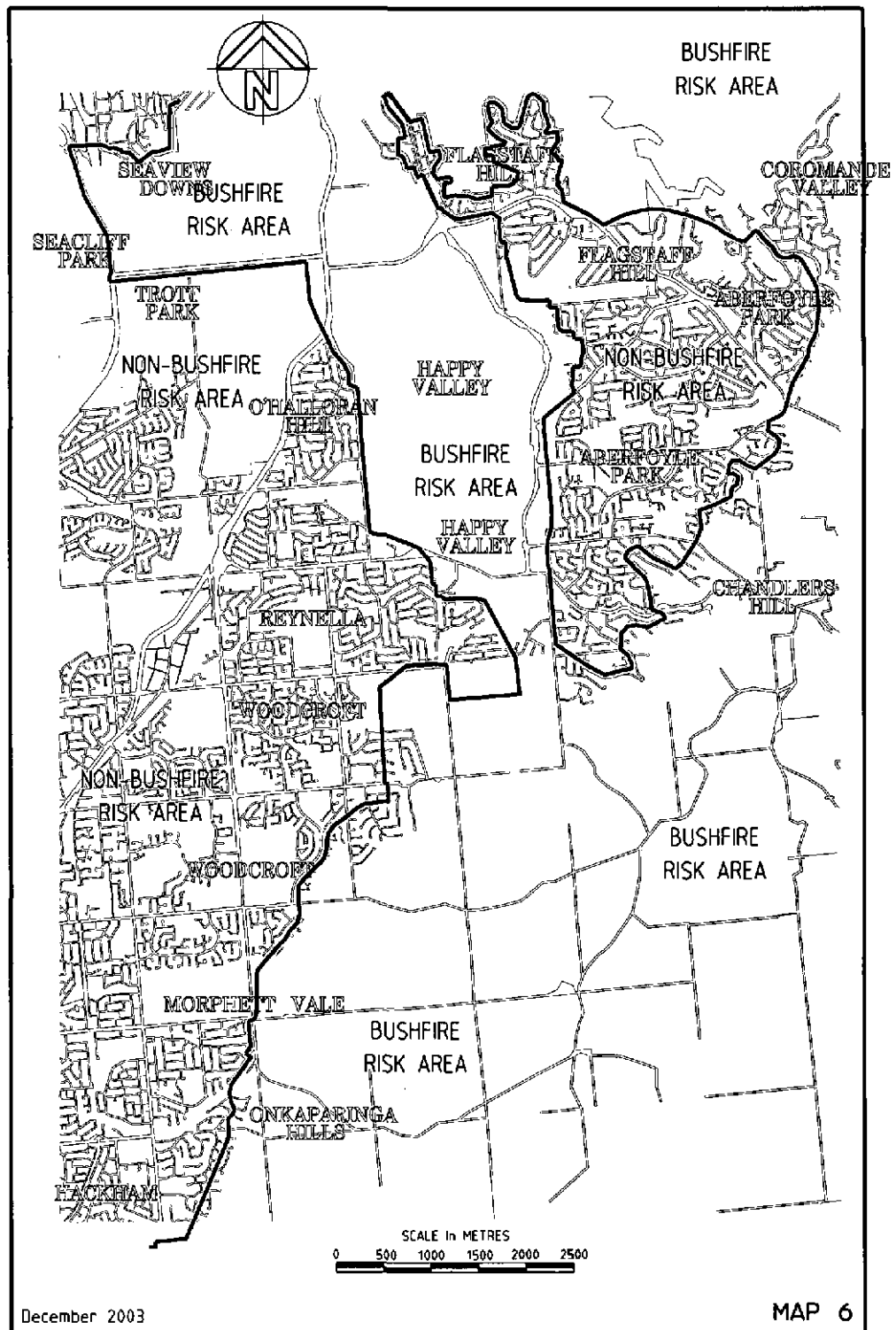
- (7) Schedule 3, map 3 following the map headed "PORTION OF ADELAIDE METROPOLITAN AREA"—delete the map and substitute:



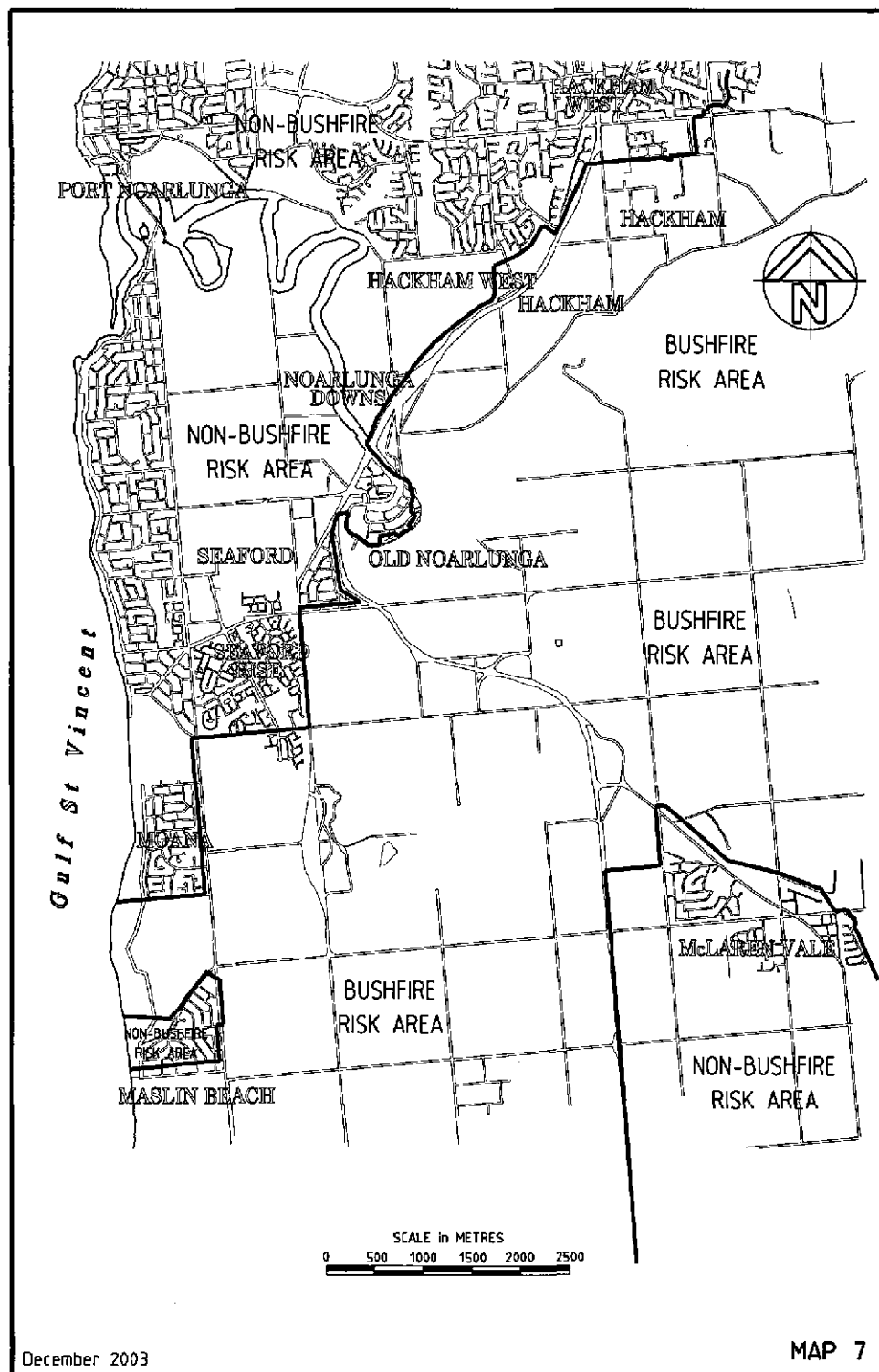
- (8) Schedule 3, map 5 following the map headed "PORTION OF ADELAIDE METROPOLITAN AREA"—delete the map and substitute:



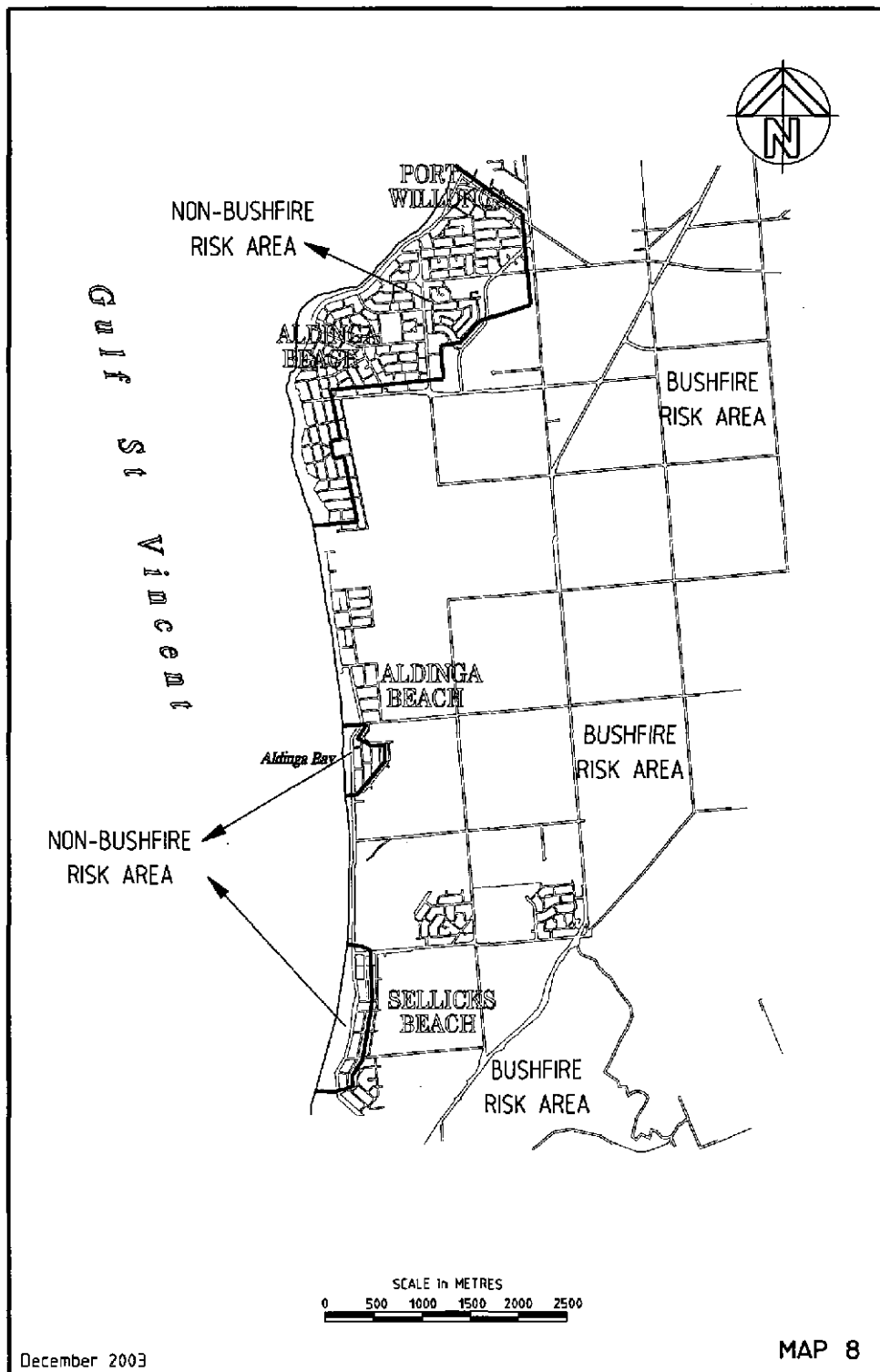
- (9) Schedule 3, map 6 following the map headed "PORTION OF ADELAIDE METROPOLITAN AREA"—delete the map and substitute:



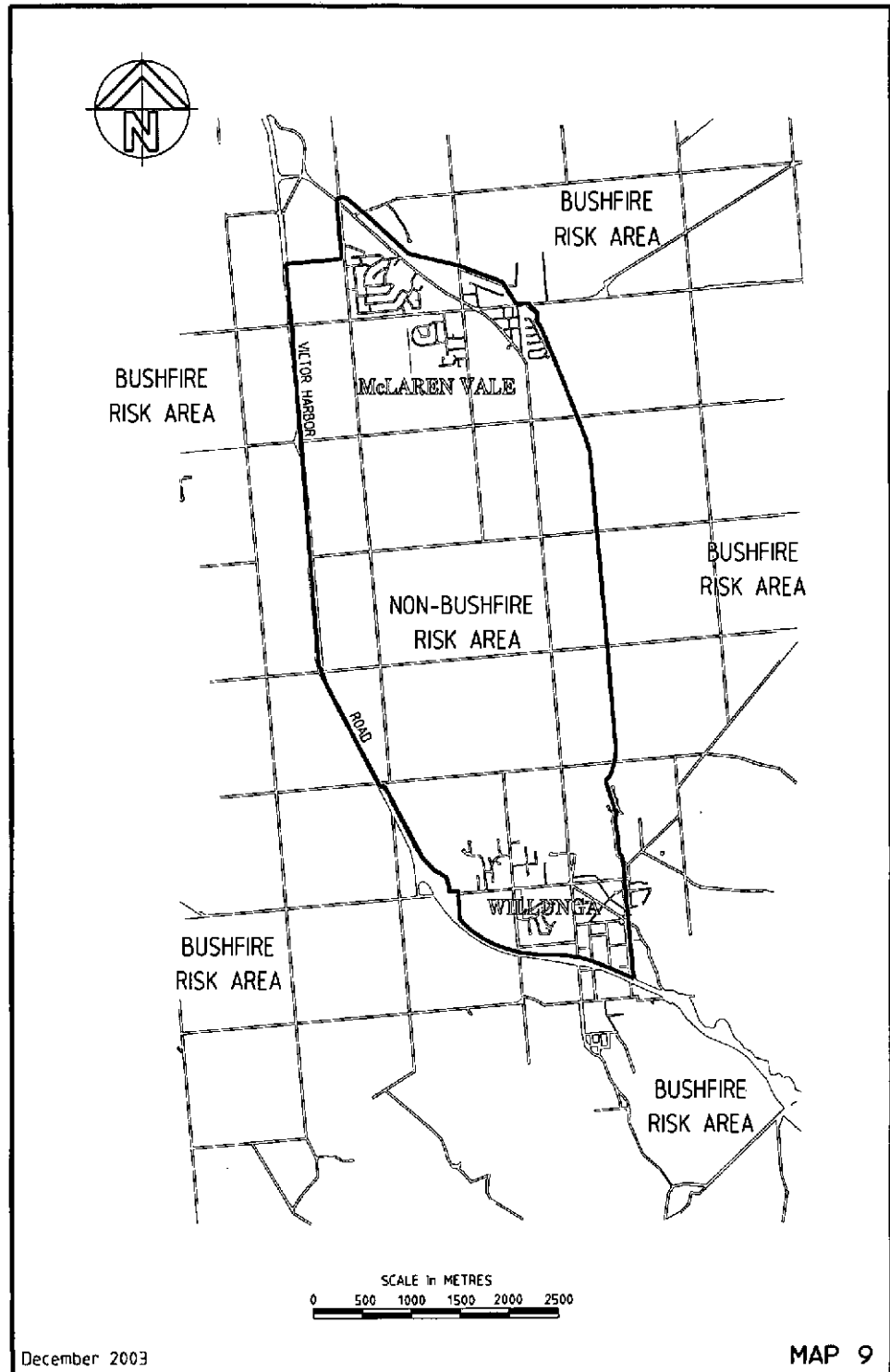
- (10) Schedule 3, map 7 following the map headed "PORTION OF ADELAIDE METROPOLITAN AREA"—delete the map and substitute:



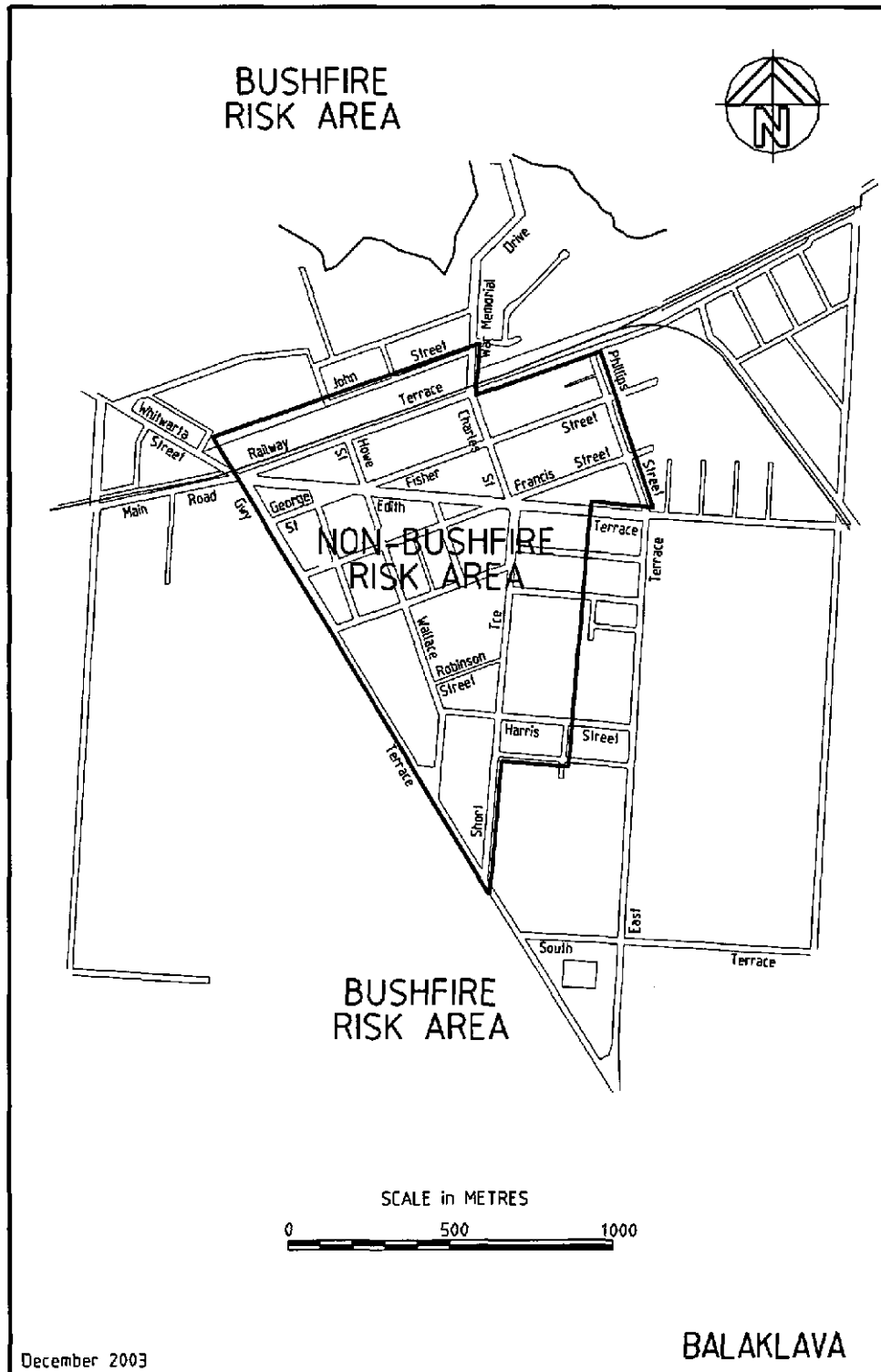
- (11) Schedule 3, map 8 following the map headed "PORTION OF ADELAIDE METROPOLITAN AREA"—delete the map and substitute:



- (12) Schedule 3, map 9 following the map headed "PORTION OF ADELAIDE METROPOLITAN AREA"—delete the map and substitute:

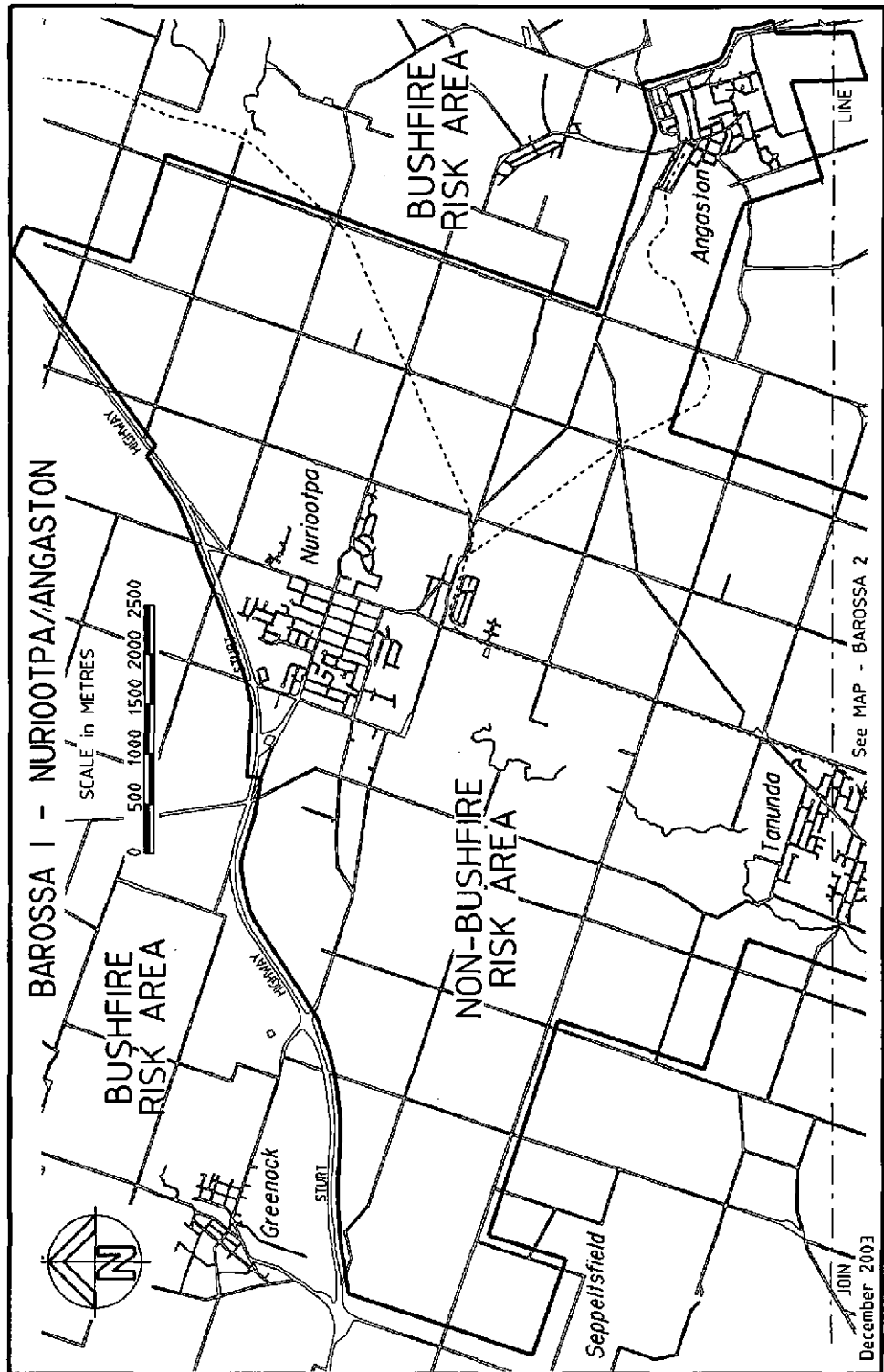


(13) Schedule 3, map of Balaklava—delete the map and substitute:

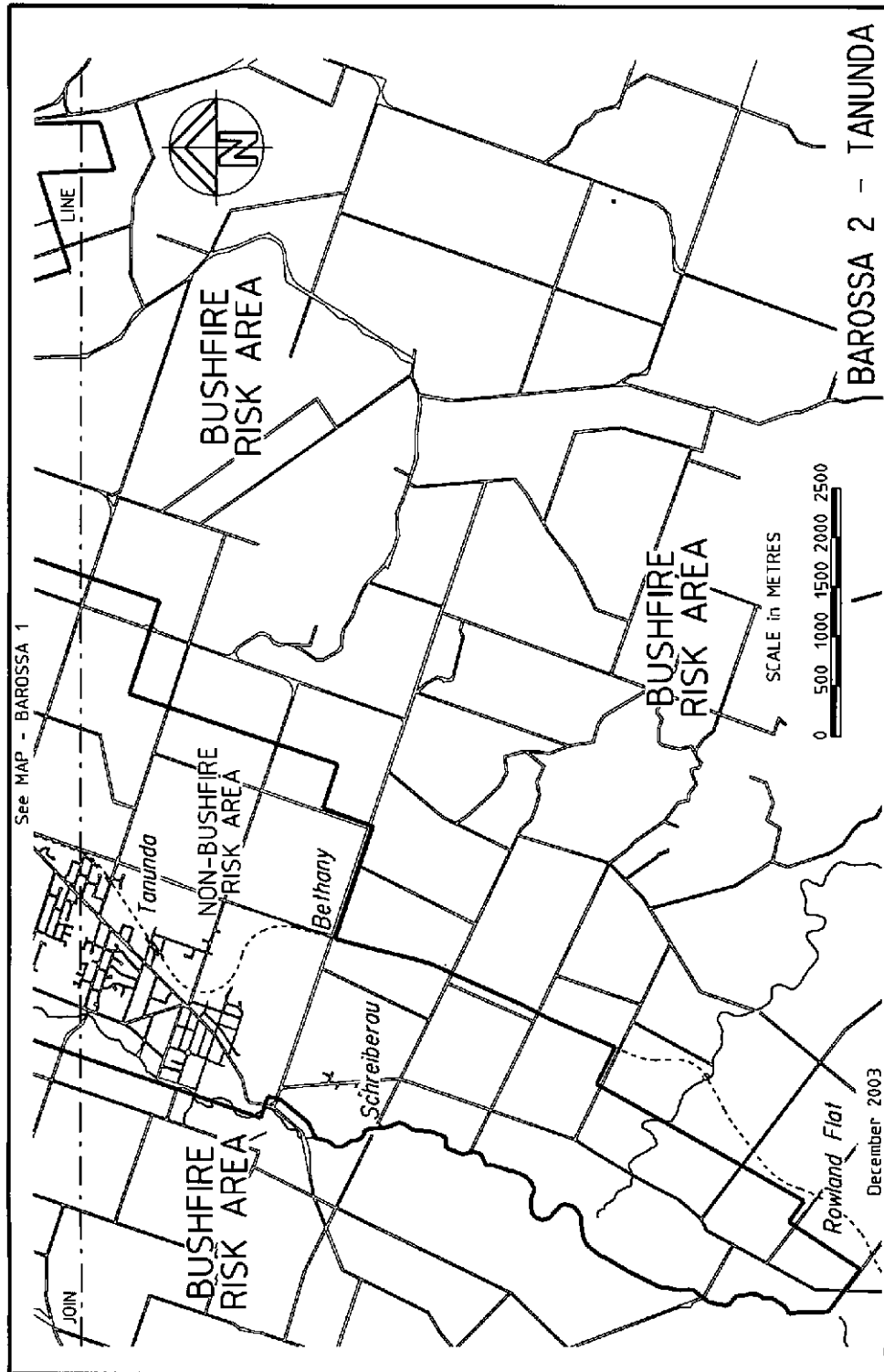




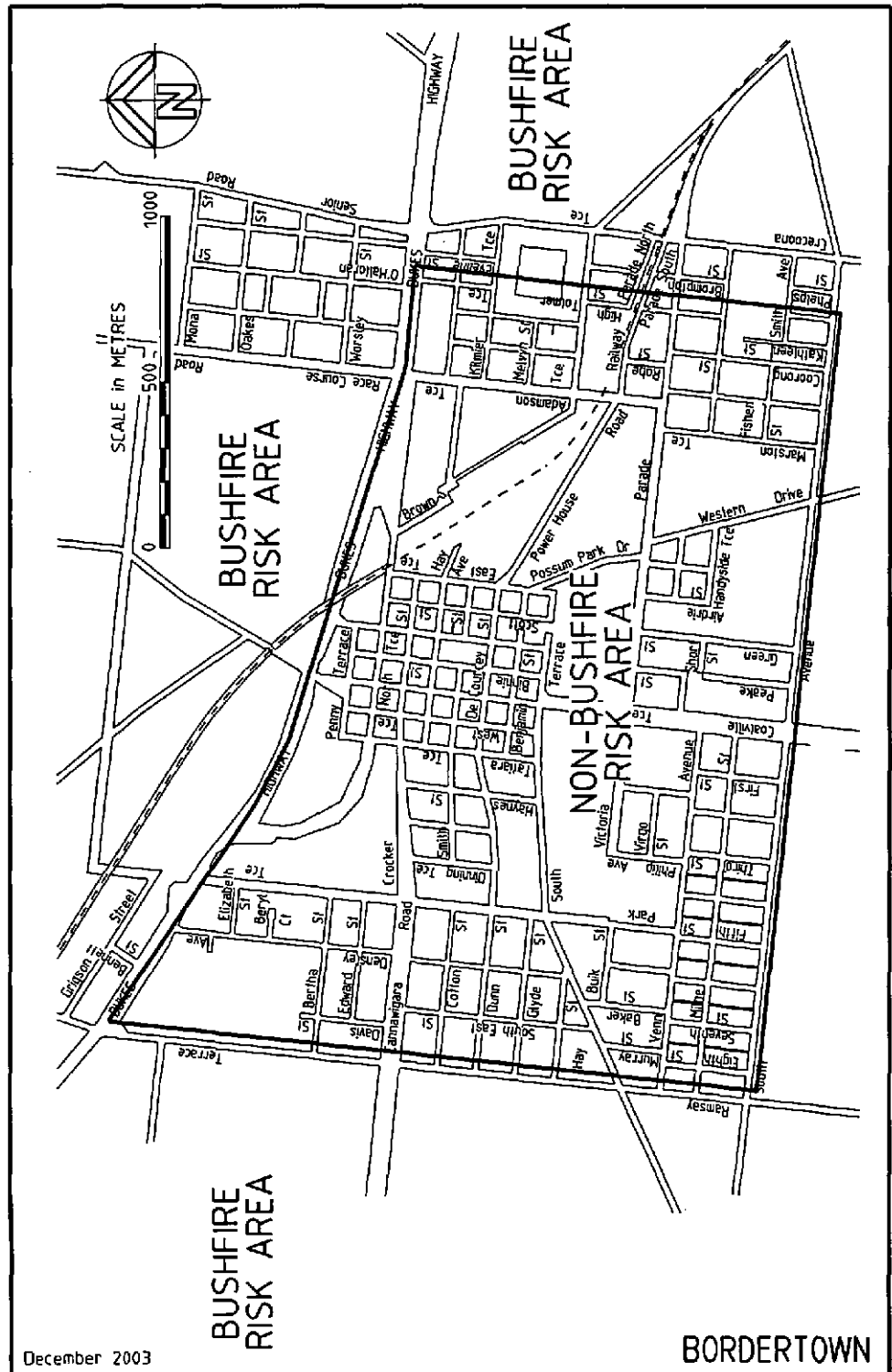
(14) Schedule 3, map of Barossa 1 - Nuriootpa/Angaston—delete the map and substitute:



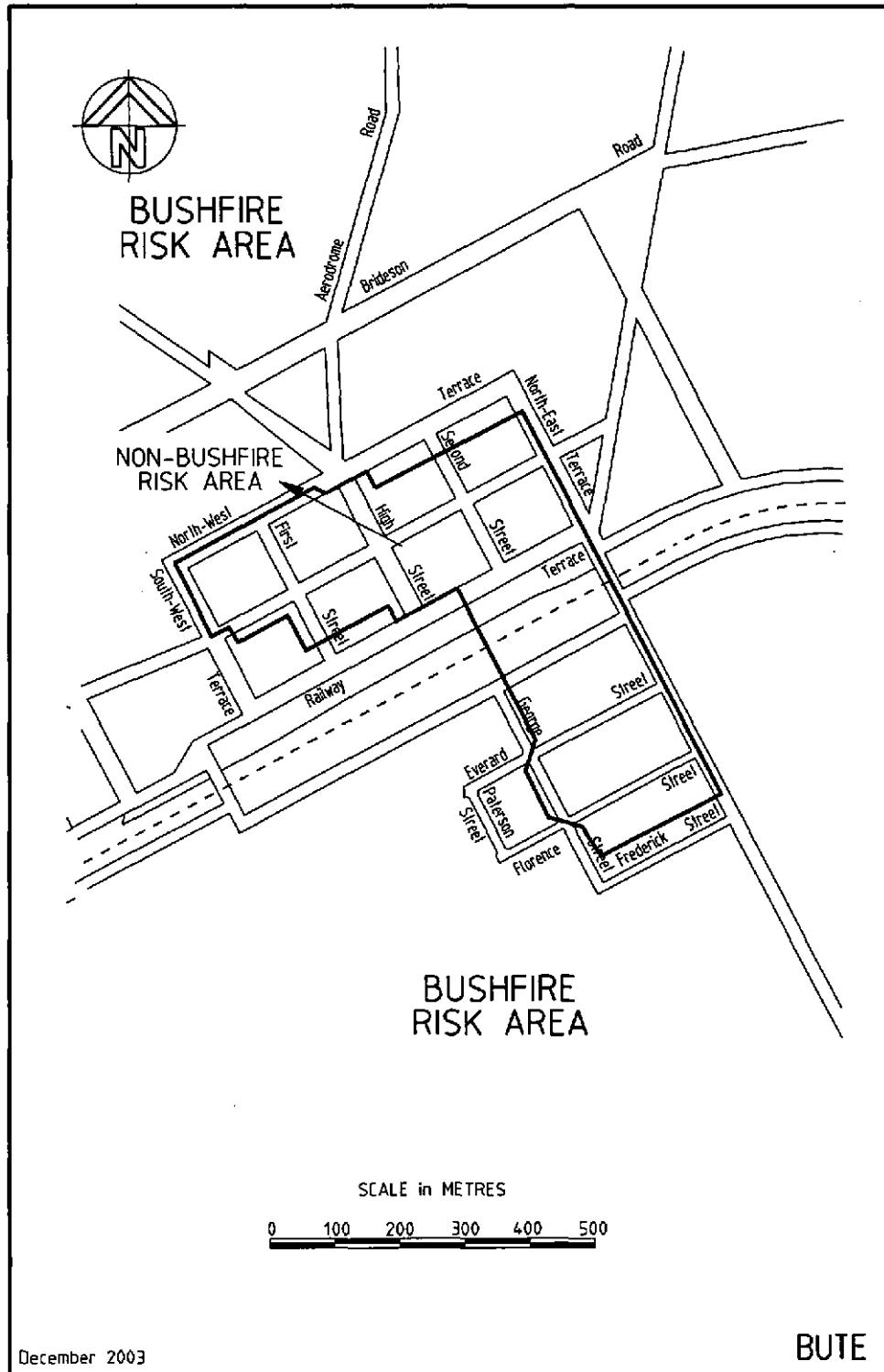
(15) Schedule 3, map of Barossa 2 - Tanunda—delete the map and substitute:



(16) Schedule 3, map of Bordertown—delete the map and substitute:

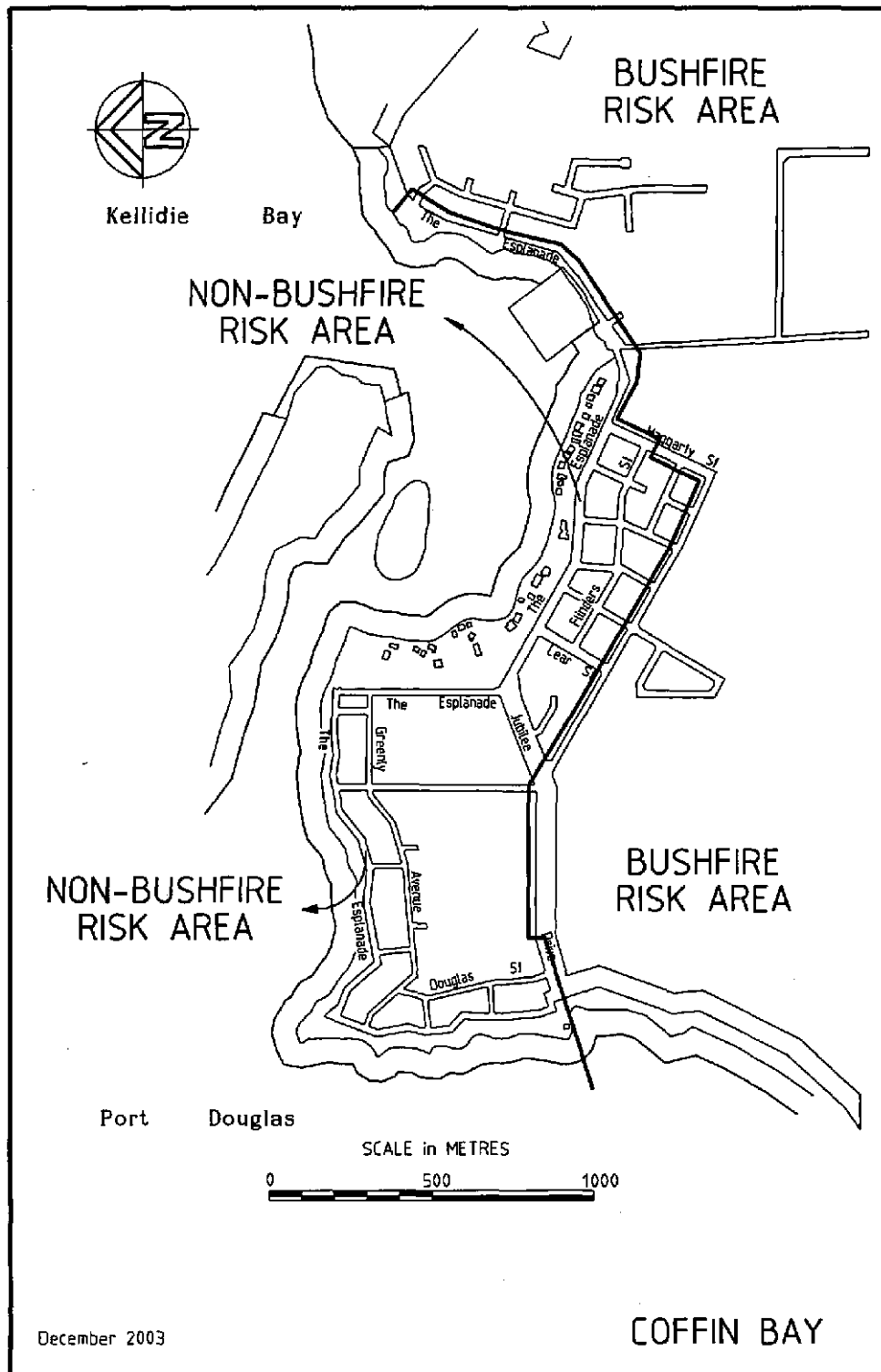


(17) Schedule 3, map of Bute—delete the map and substitute:

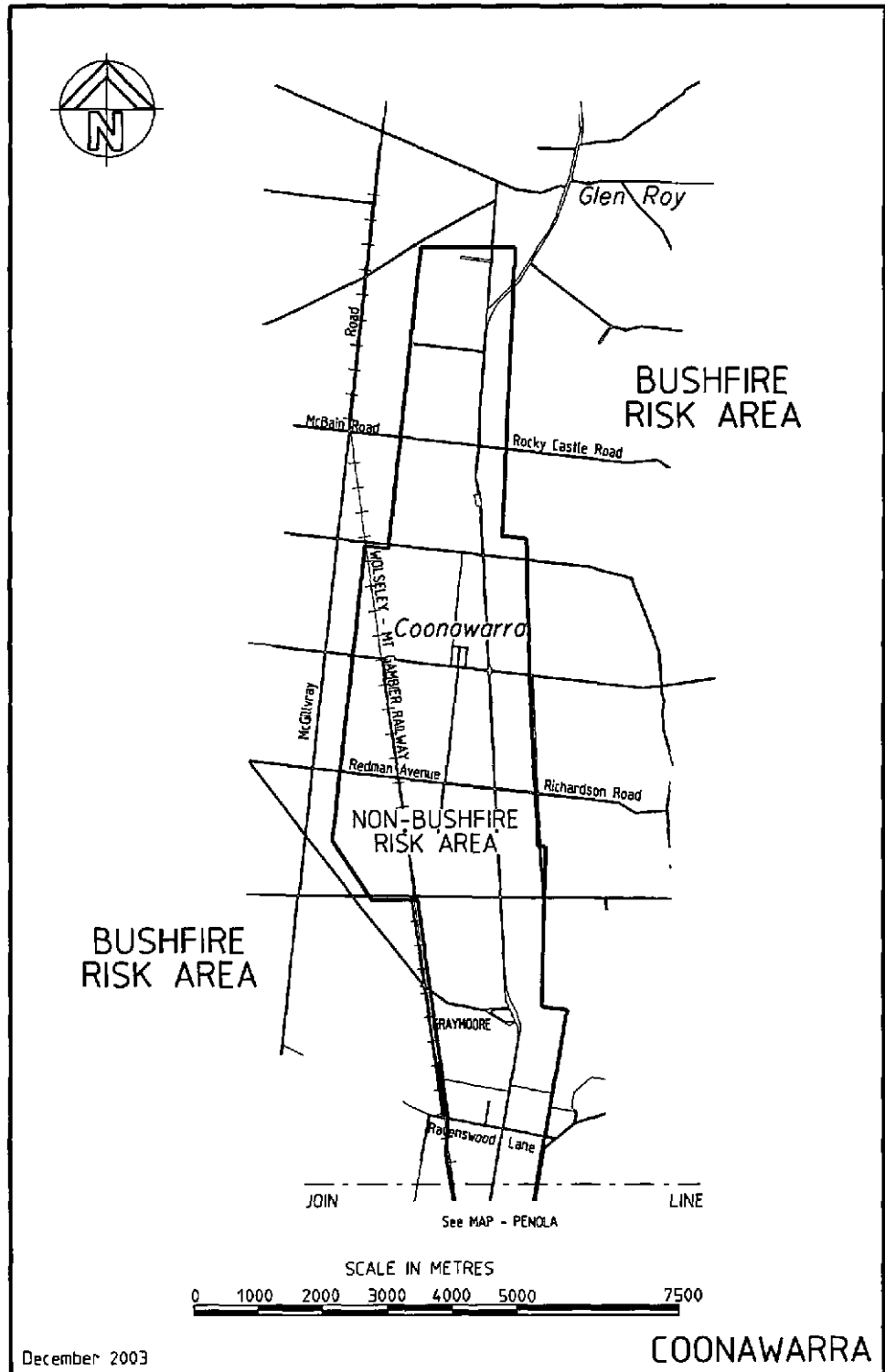




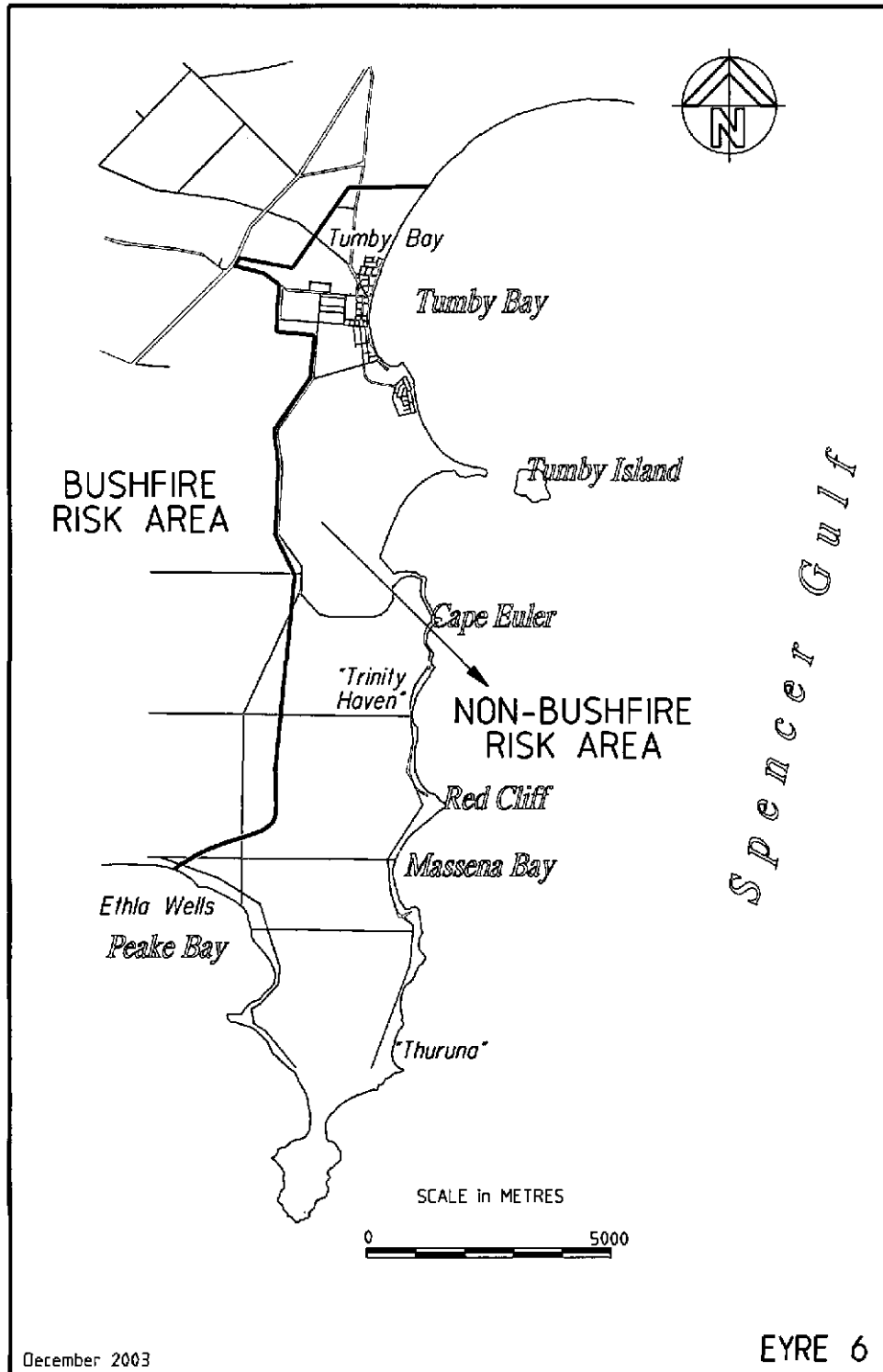
(19) Schedule 3, map of Coffin Bay—delete the map and substitute:



(20) Schedule 3, map of Coonawarra—delete the map and substitute:

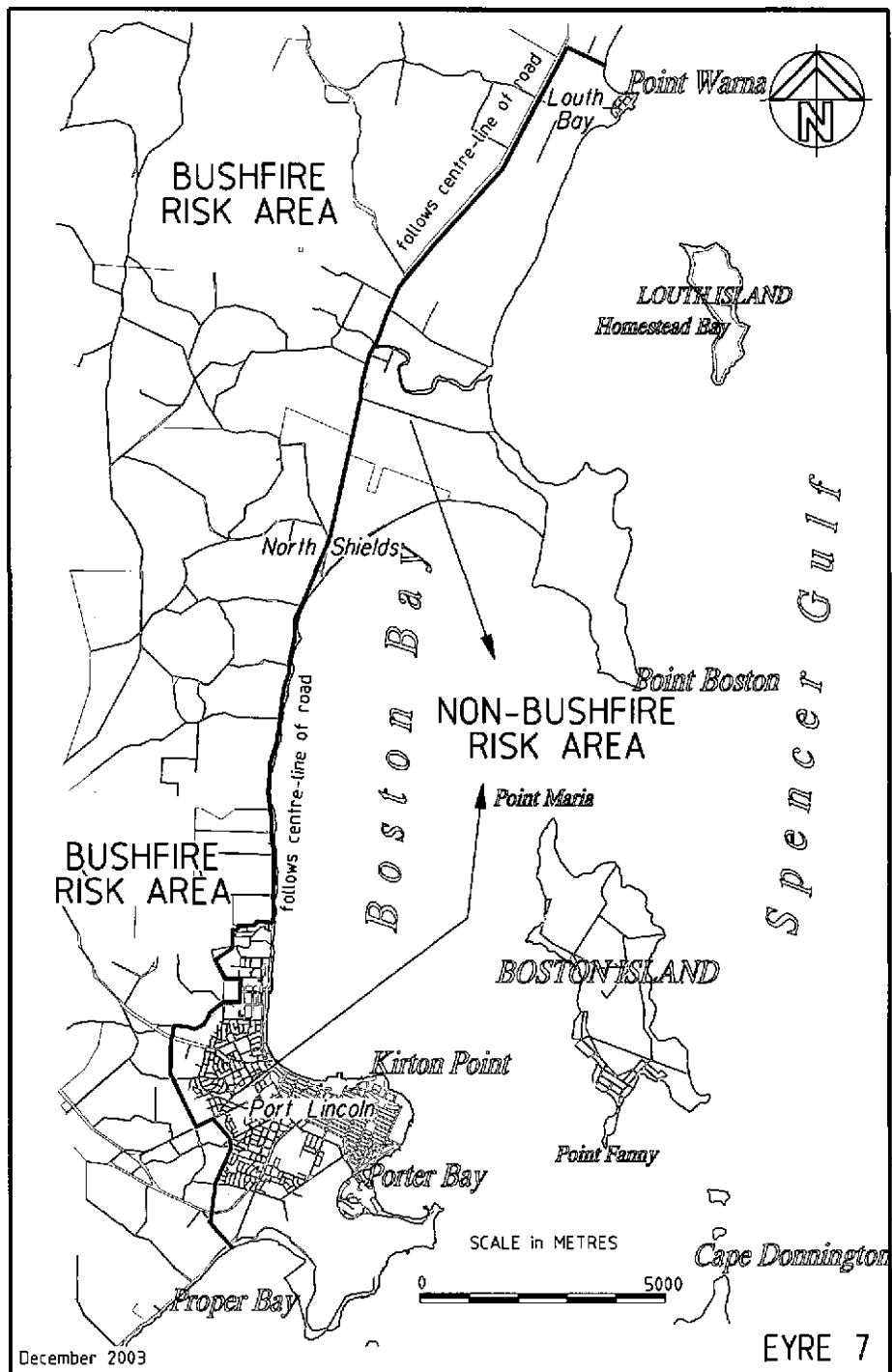


(21) Schedule 3, map of Eyre 6—delete the map and substitute:

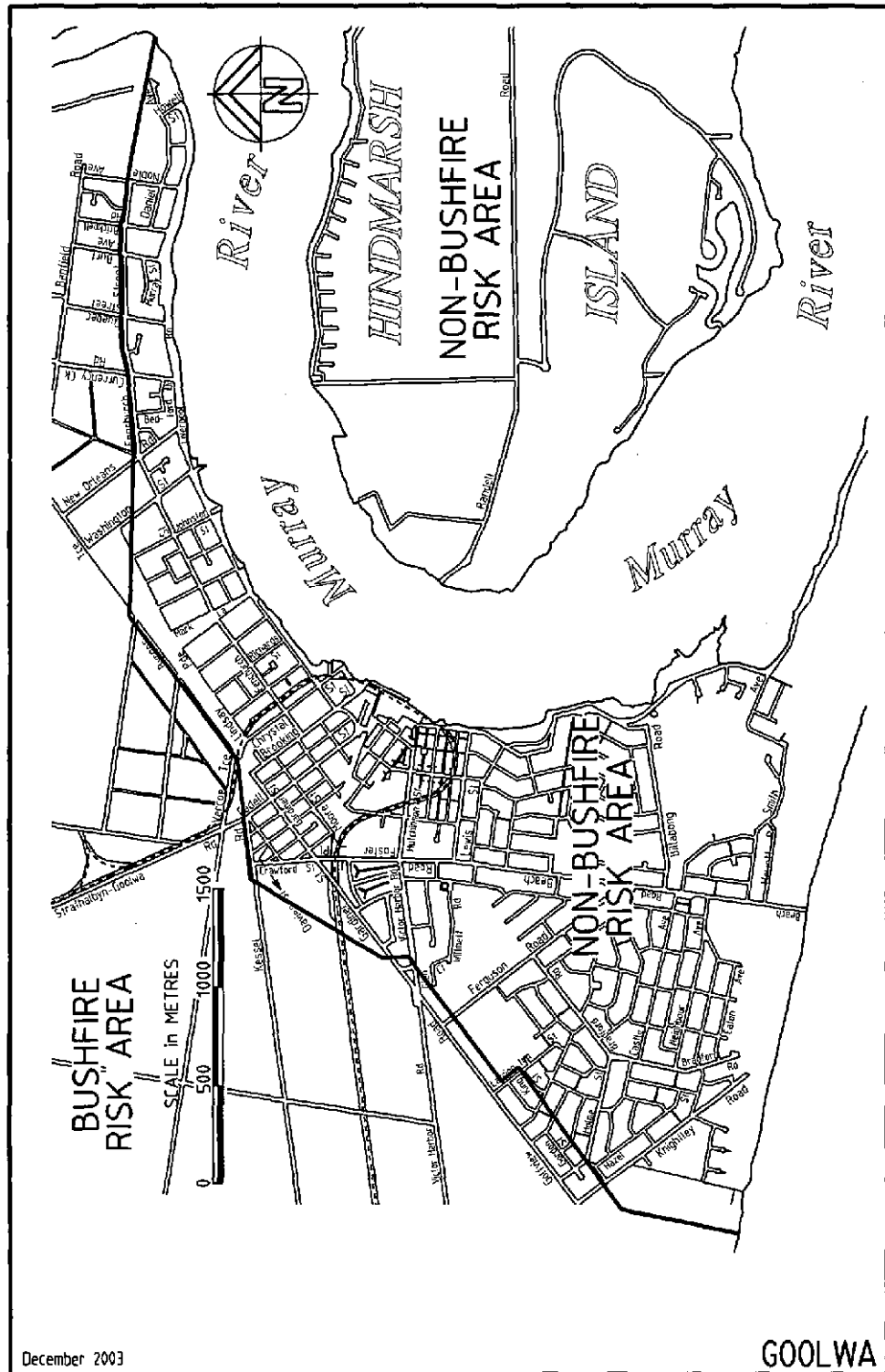




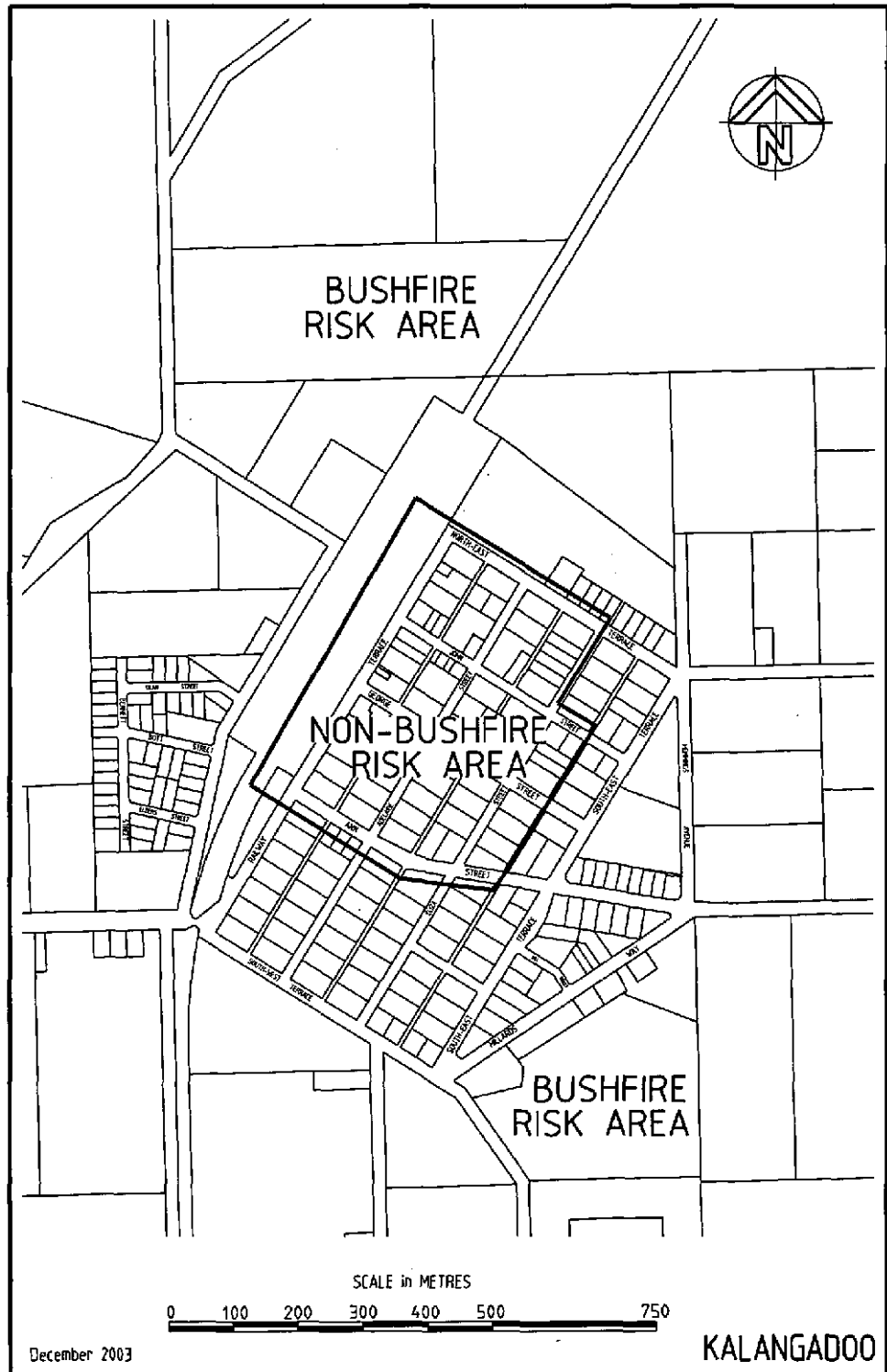
(22) Schedule 3, map of Eyre 7—delete the map and substitute:



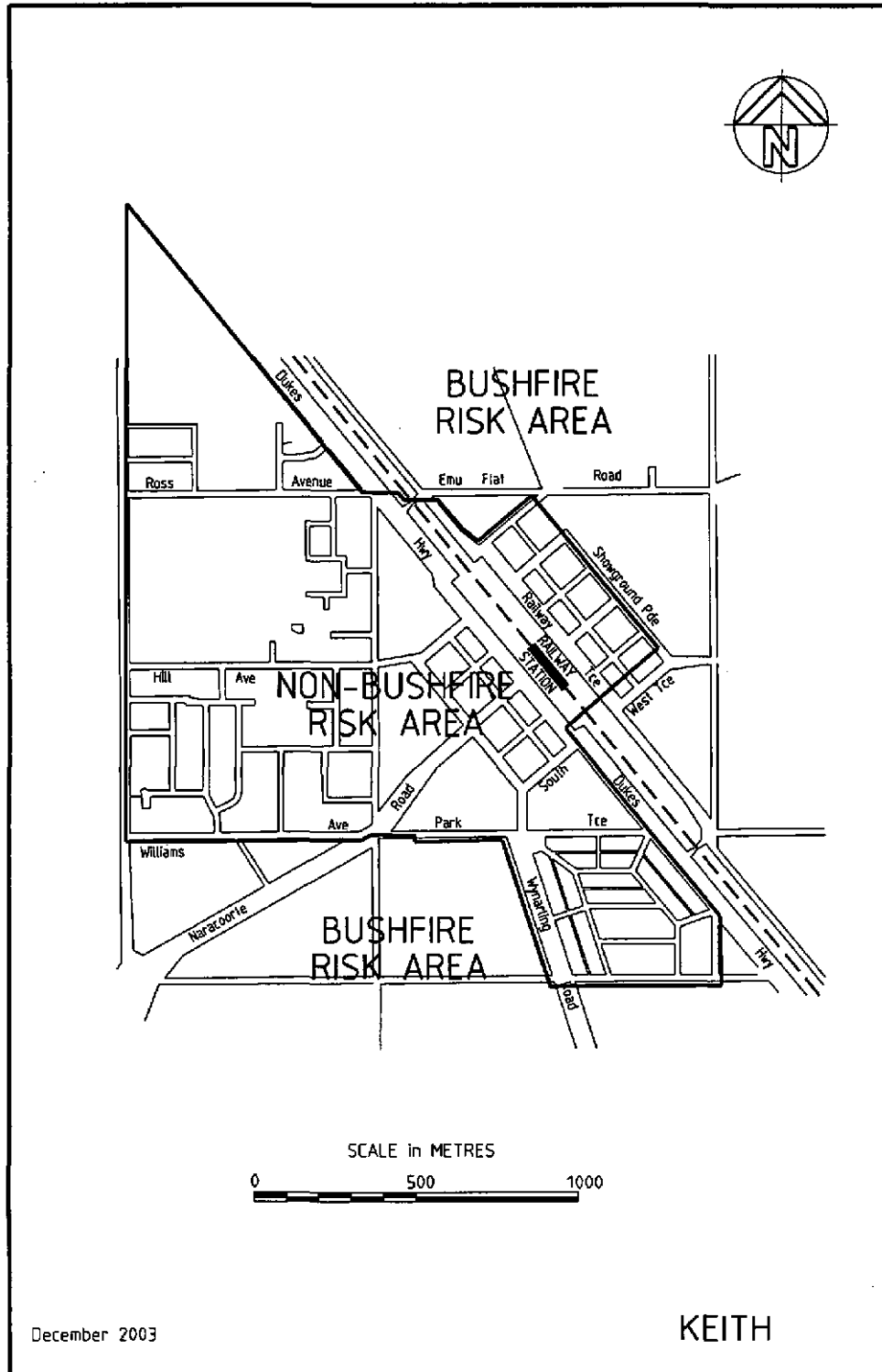
(23) Schedule 3, map of Goolwa—delete the map and substitute:



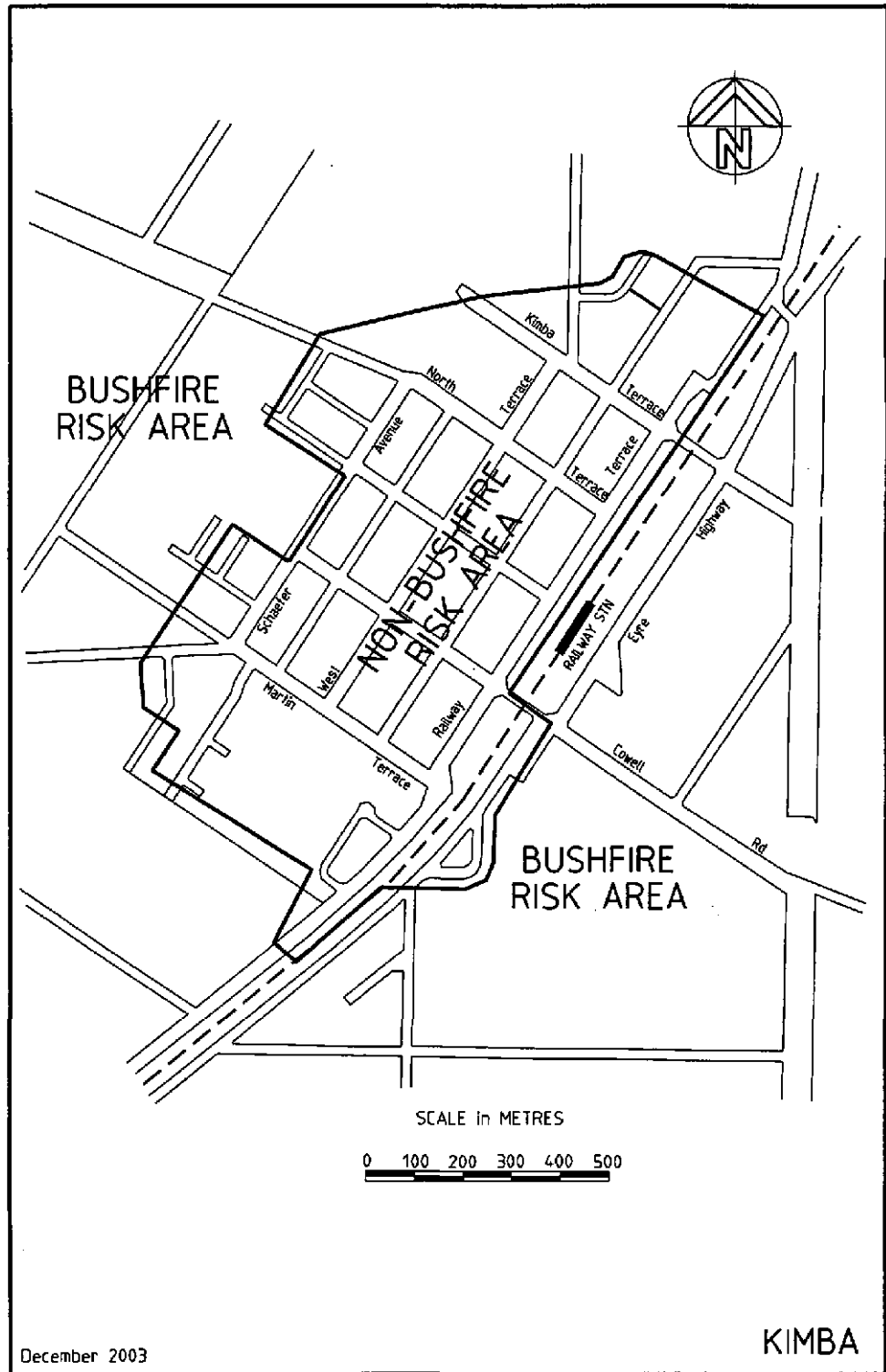
(24) Schedule 3—after the map of Kadina insert:



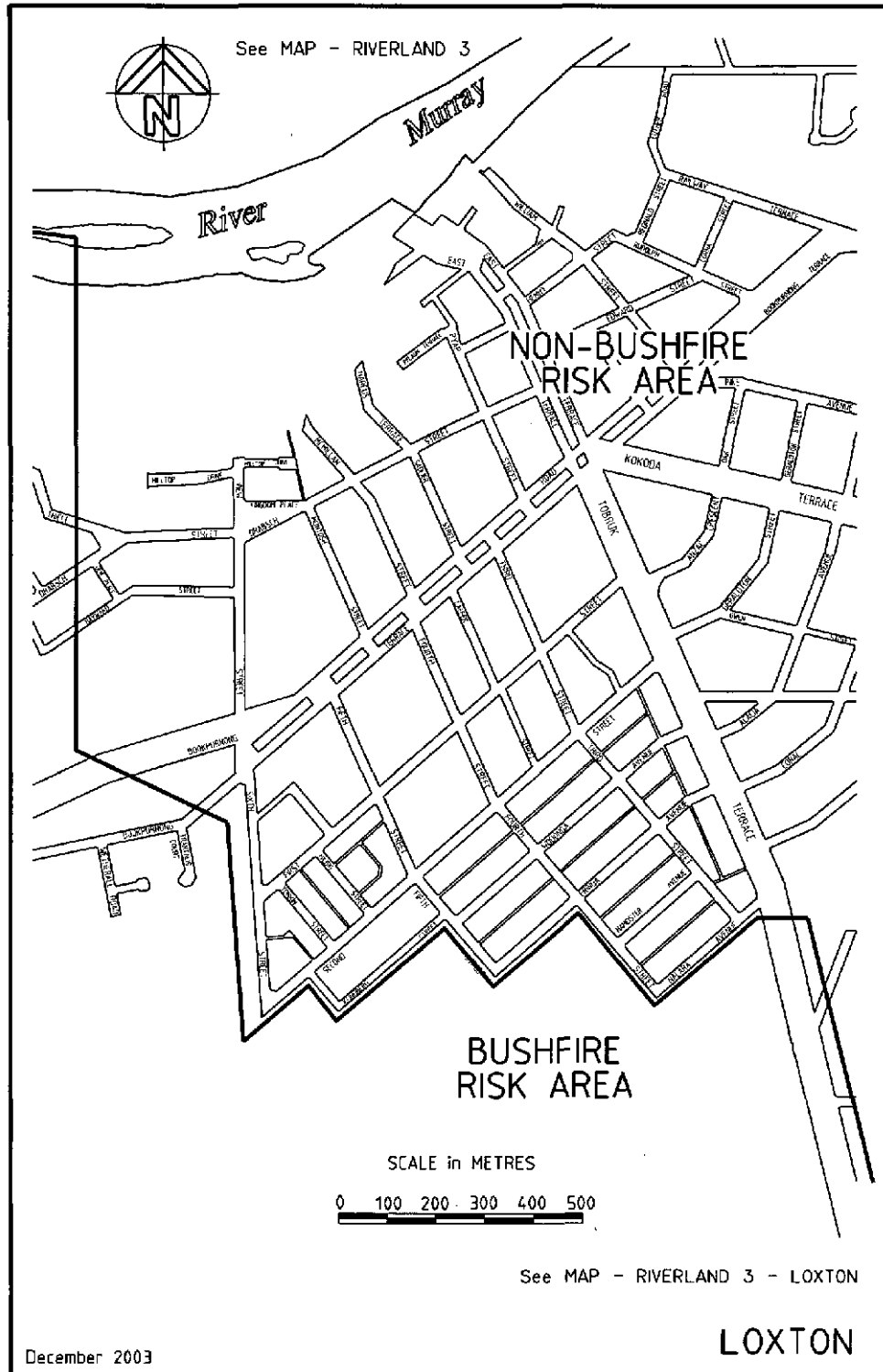
(25) Schedule 3, map of Keith—delete the map and substitute:



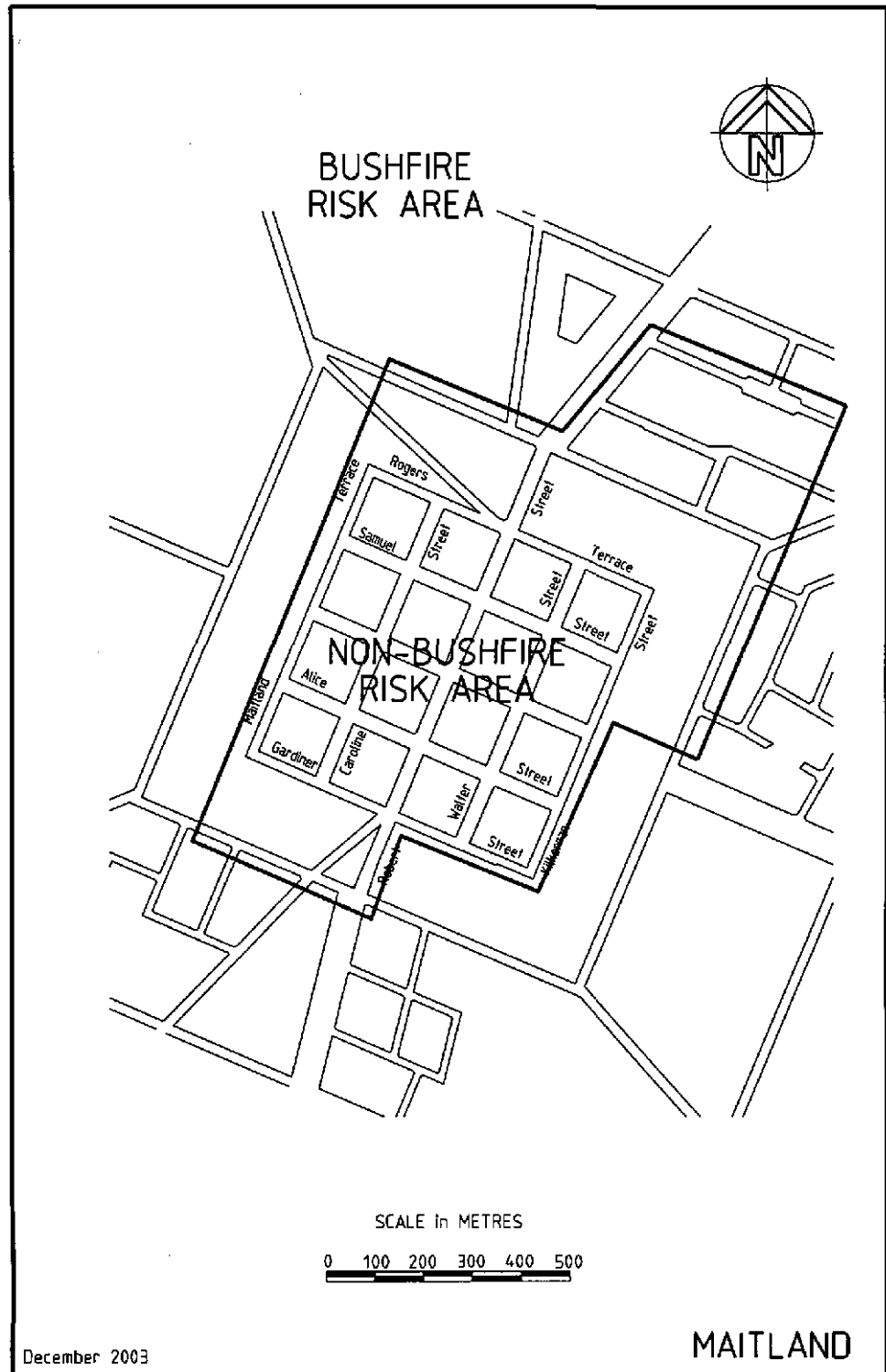
(26) Schedule 3, map of Kimba—delete the map and substitute:



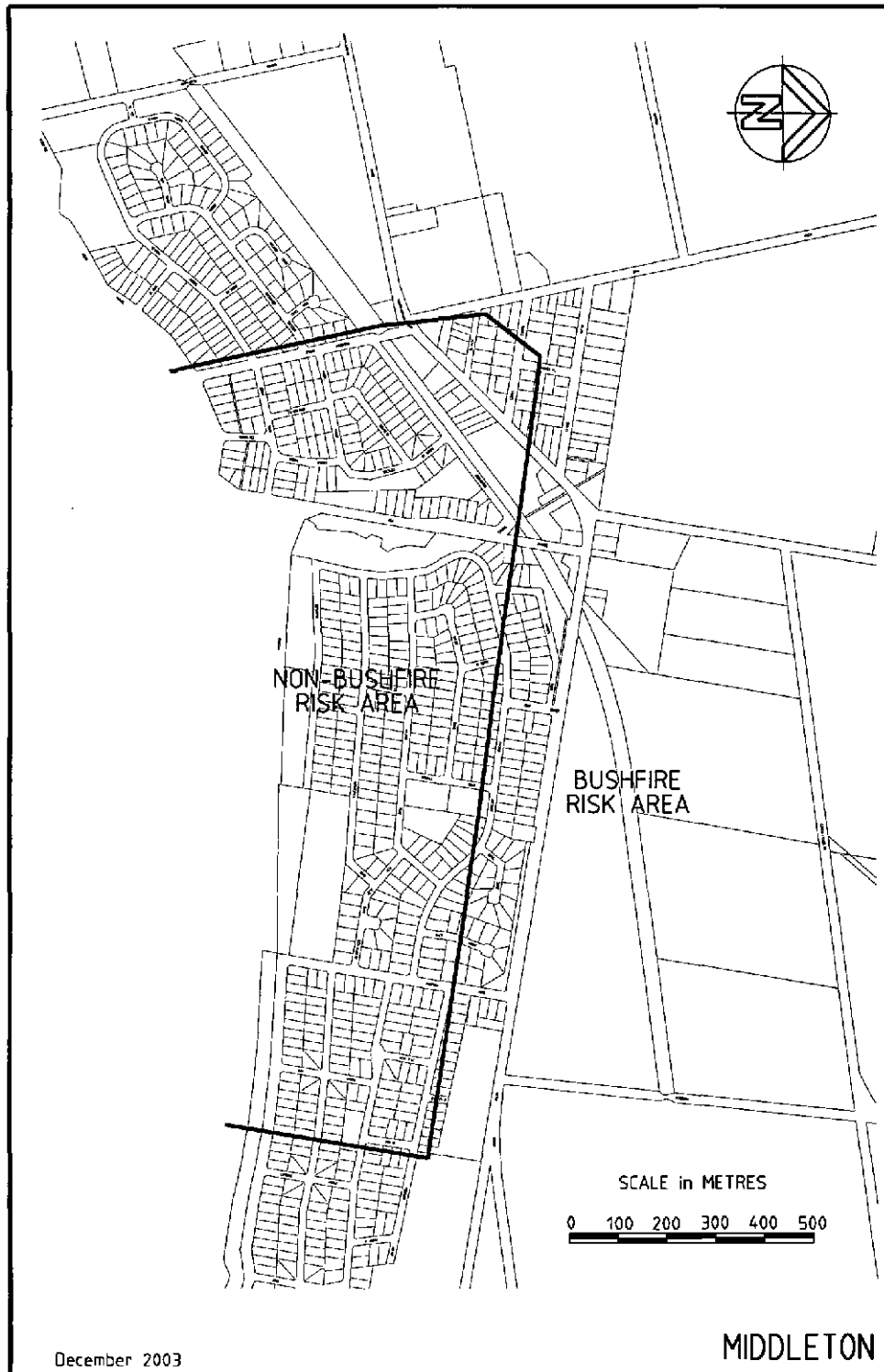
(27) Schedule 3, map of Loxton—delete the map and substitute:



(28) Schedule 3, map of Maitland—delete the map and substitute:

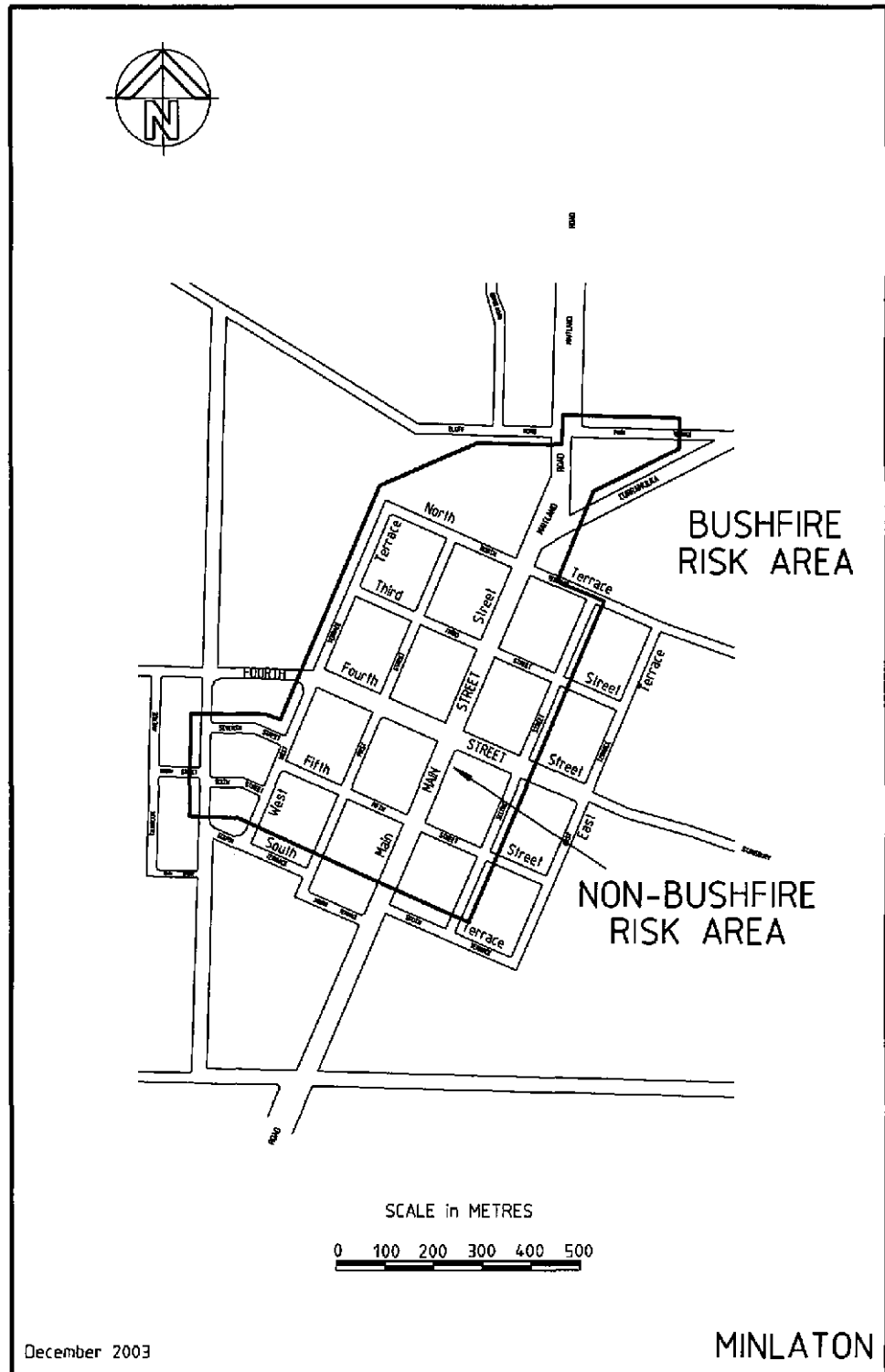


(29) Schedule 3, map of Middleton—delete the map and substitute:

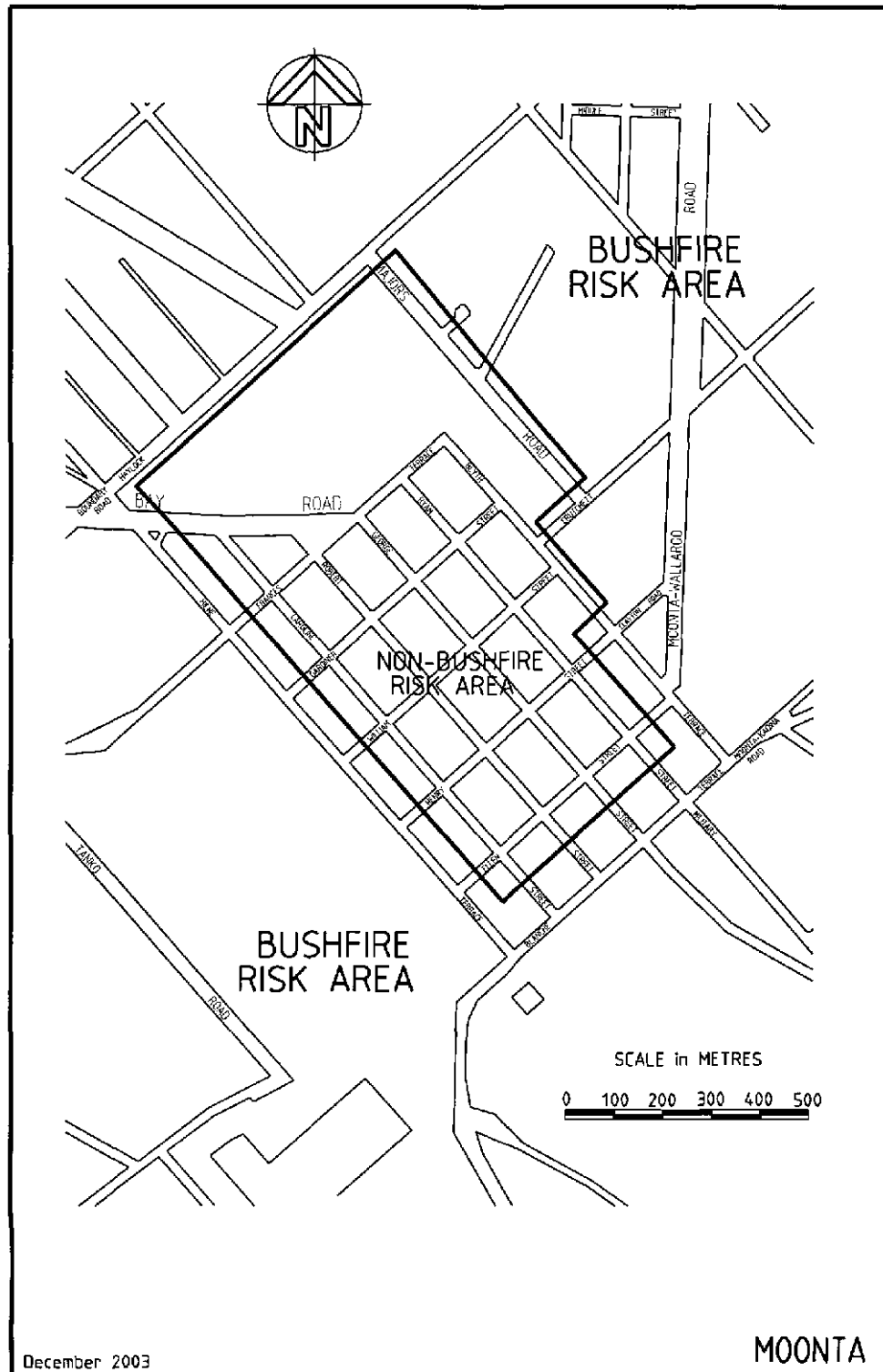




(30) Schedule 3, map of Minlaton—delete the map and substitute:

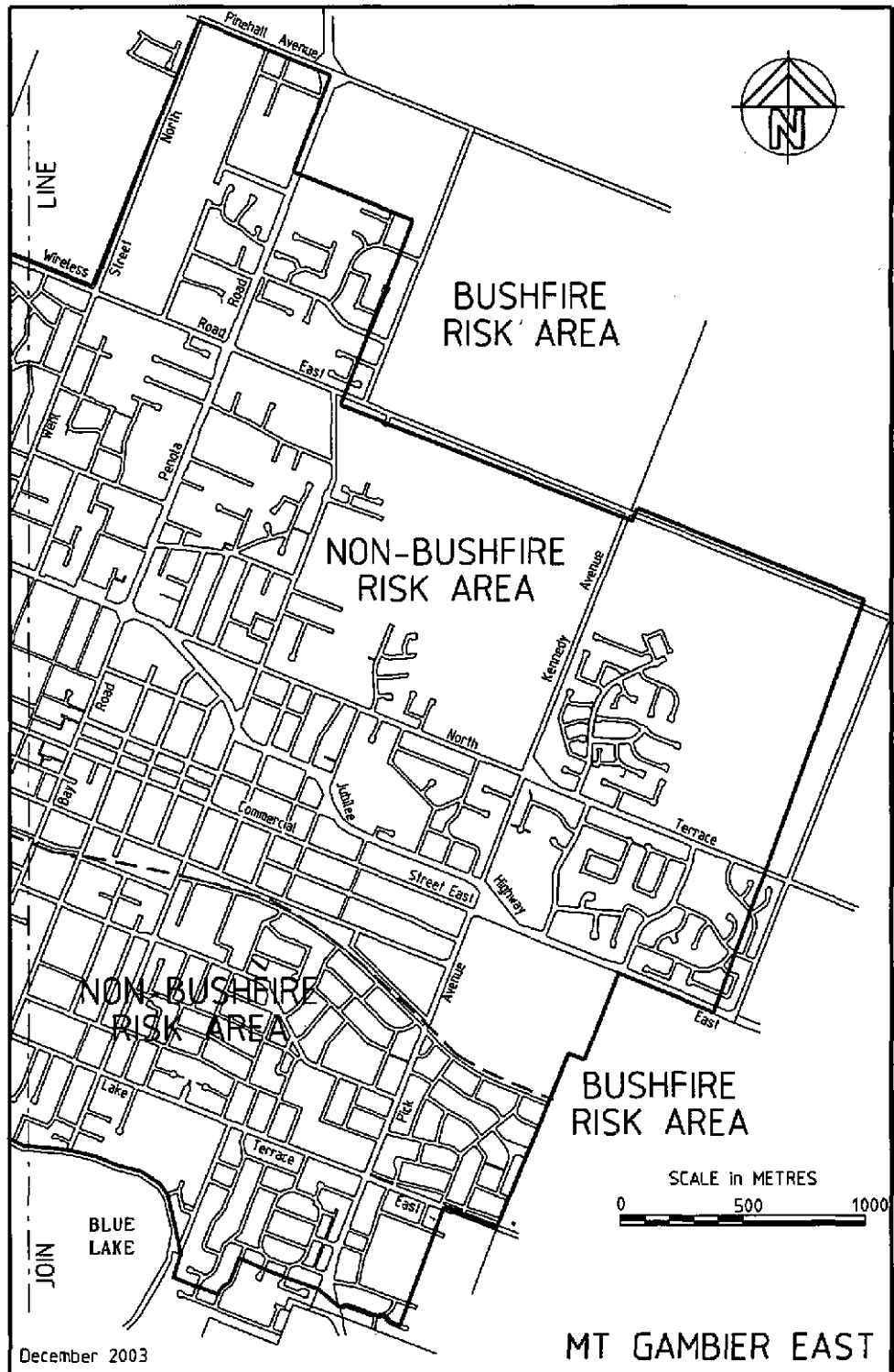


(31) Schedule 3, map of Moonta—delete the map and substitute:

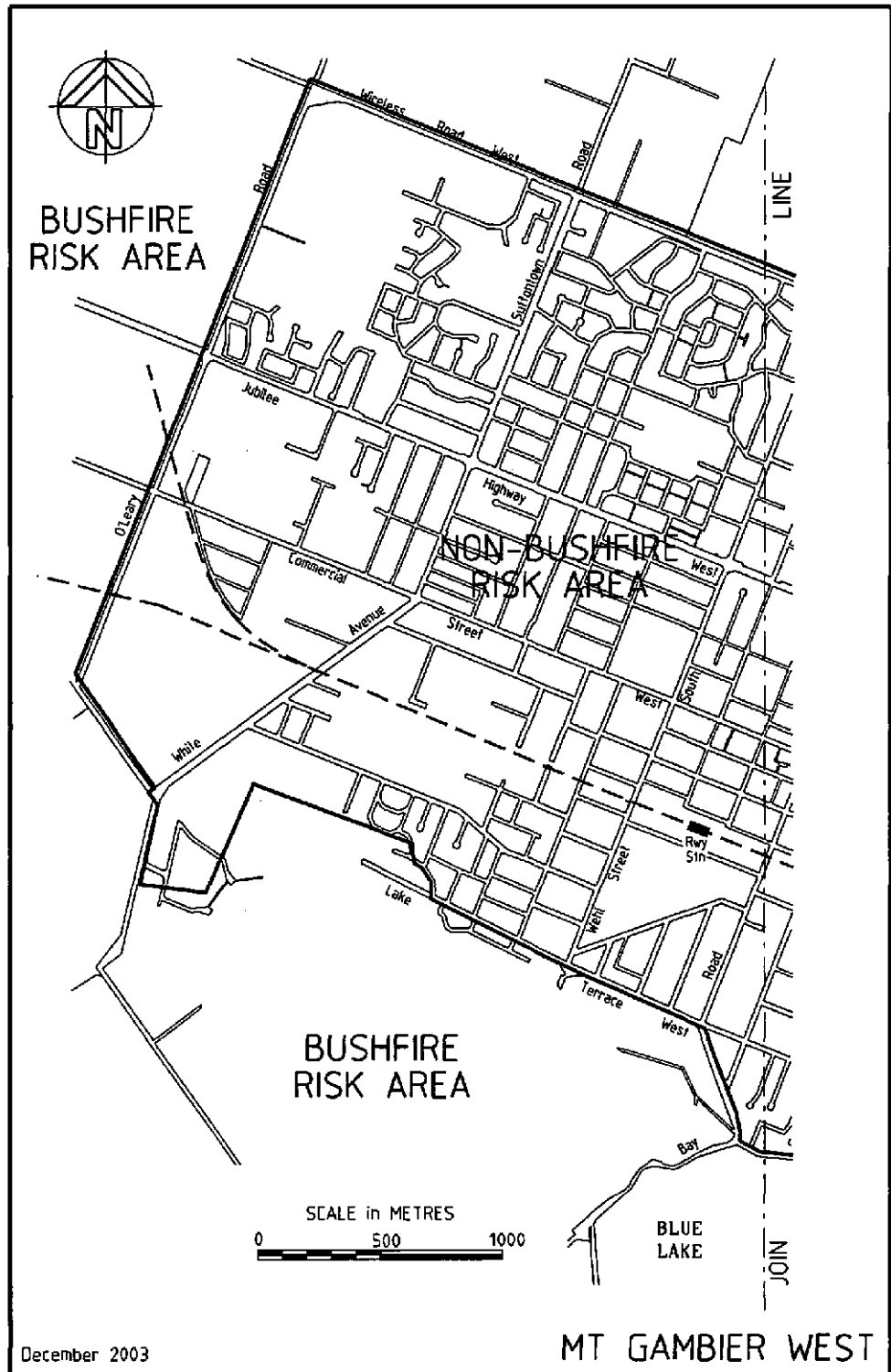




(33) Schedule 3, map of Mt Gambier East—delete the map and substitute:

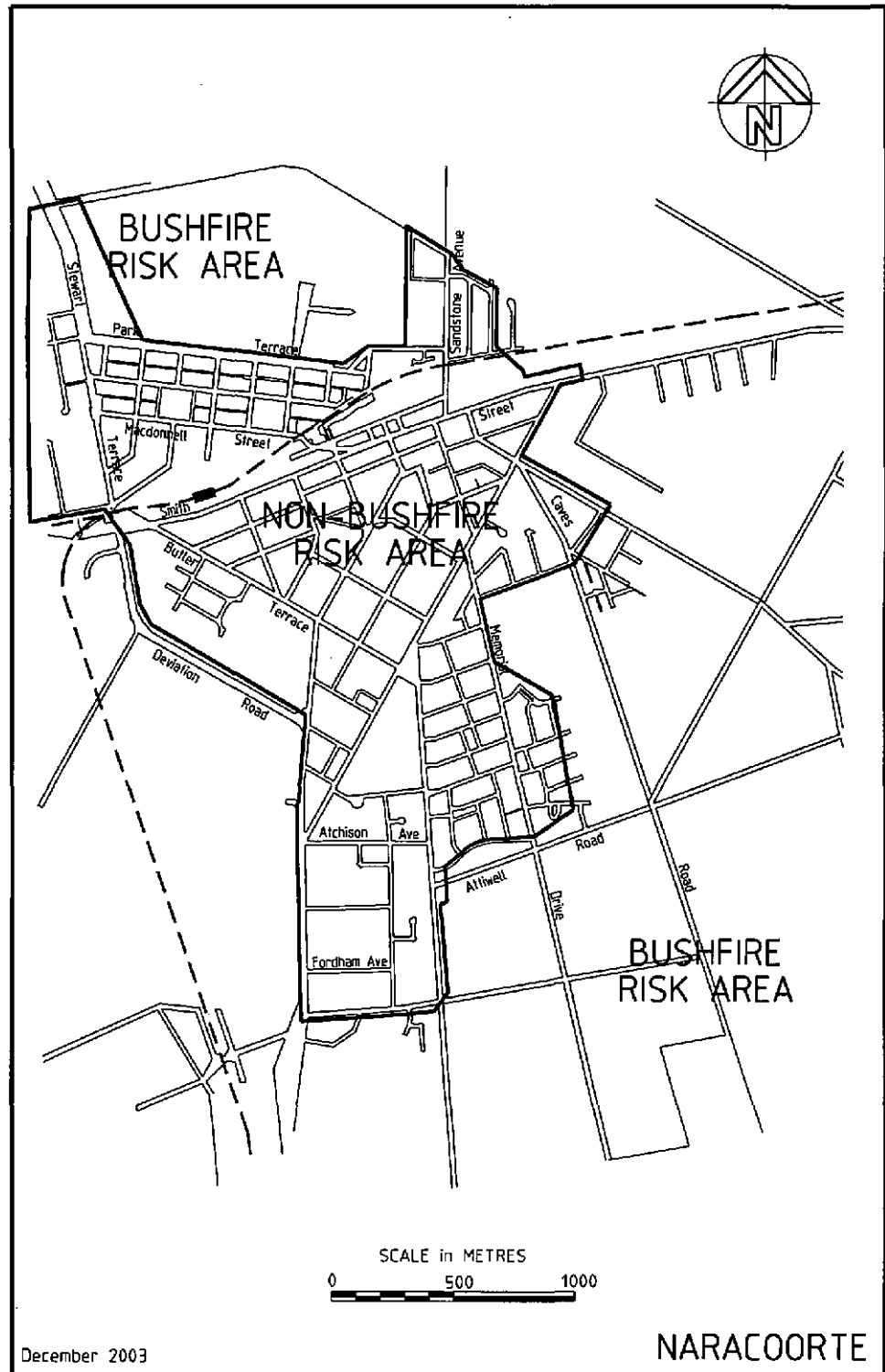


(34) Schedule 3, map of Mt Gambier West—delete the map and substitute:

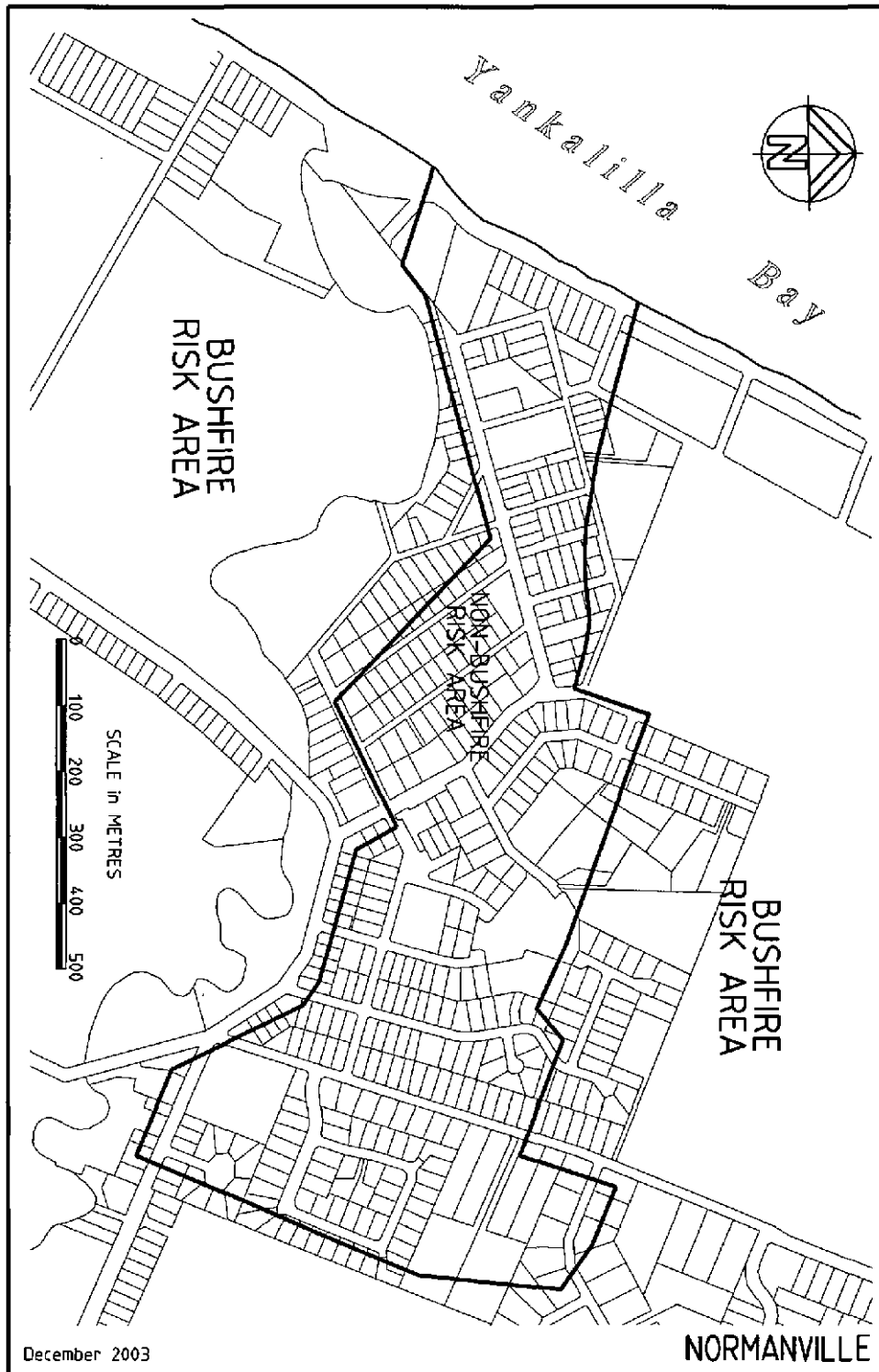




(36) Schedule 3, map of Naracoorte—delete the map and substitute:

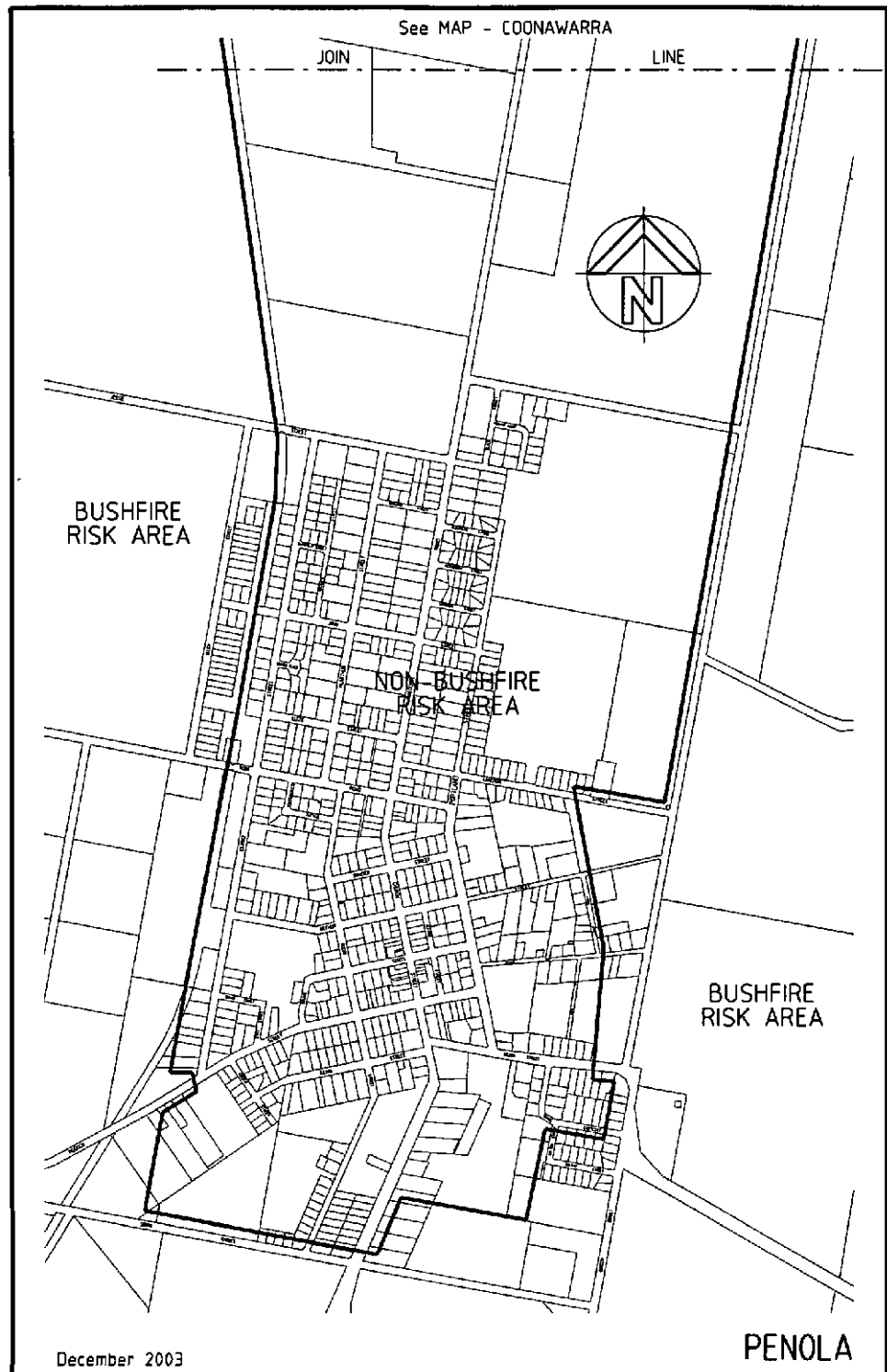


(37) Schedule 3, map of Normanville—delete the map and substitute:

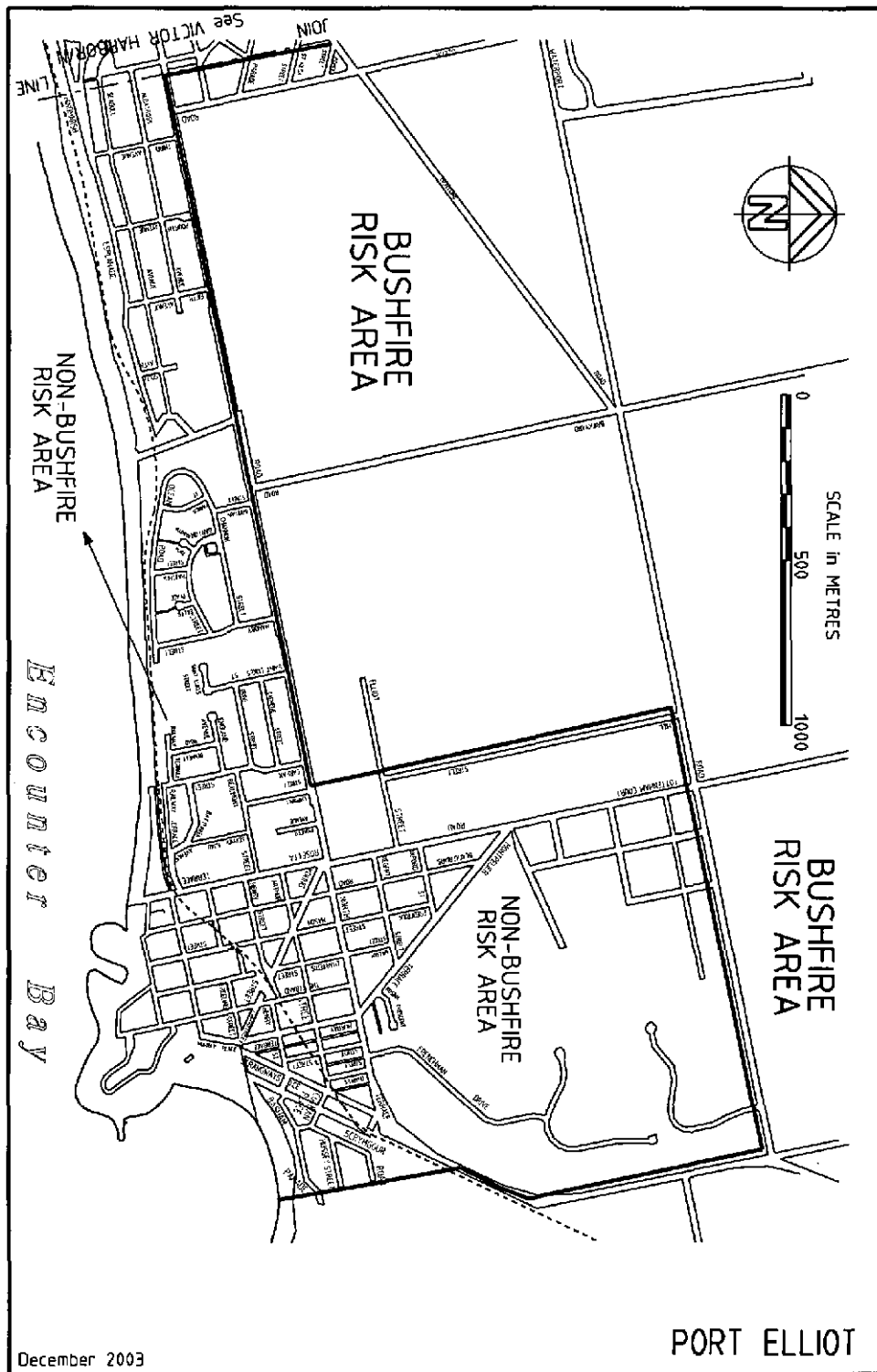




(38) Schedule 3, map of Penola—delete the map and substitute:

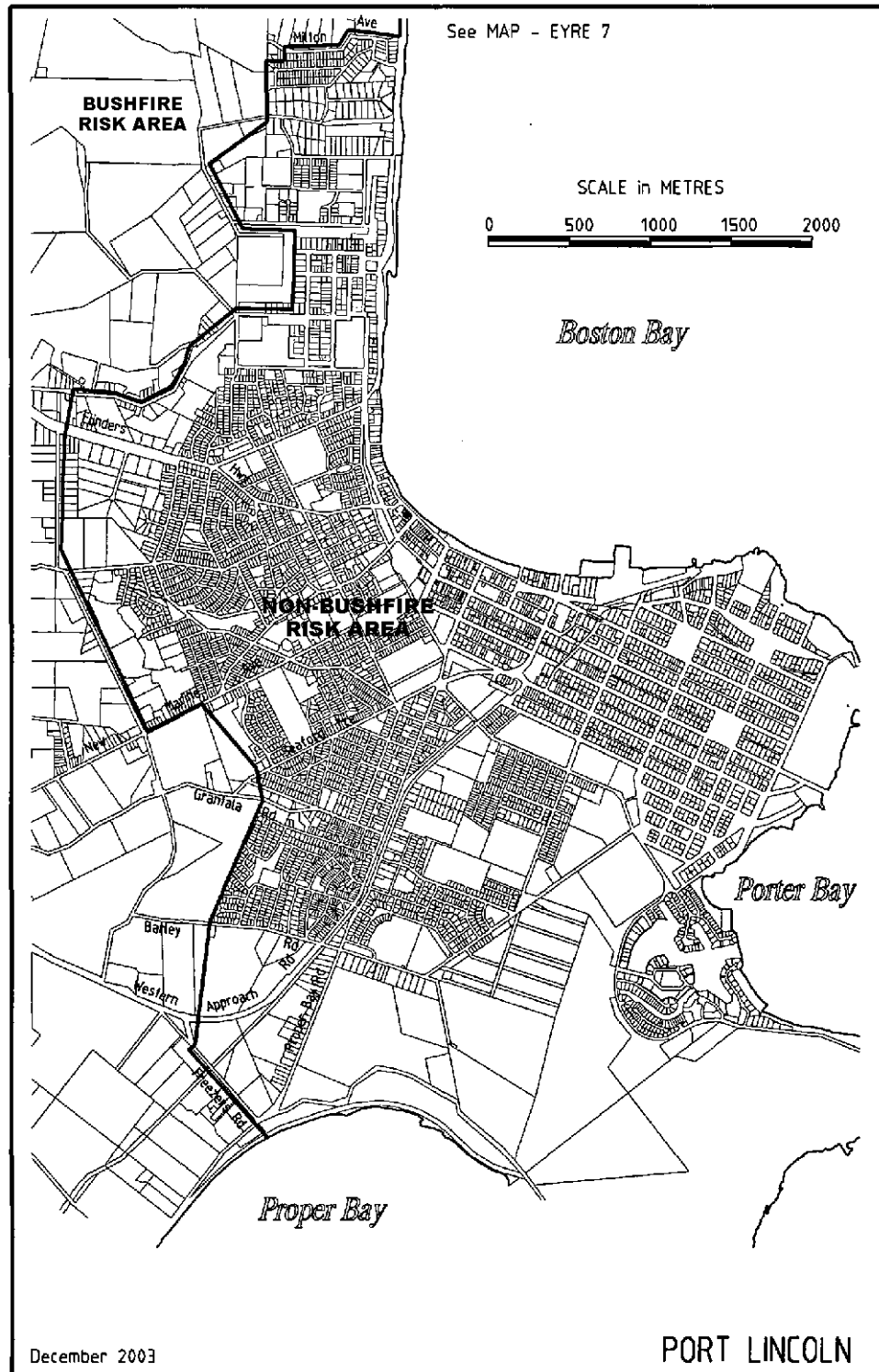


(39) Schedule 3, map of Port Elliot—delete the map and substitute:

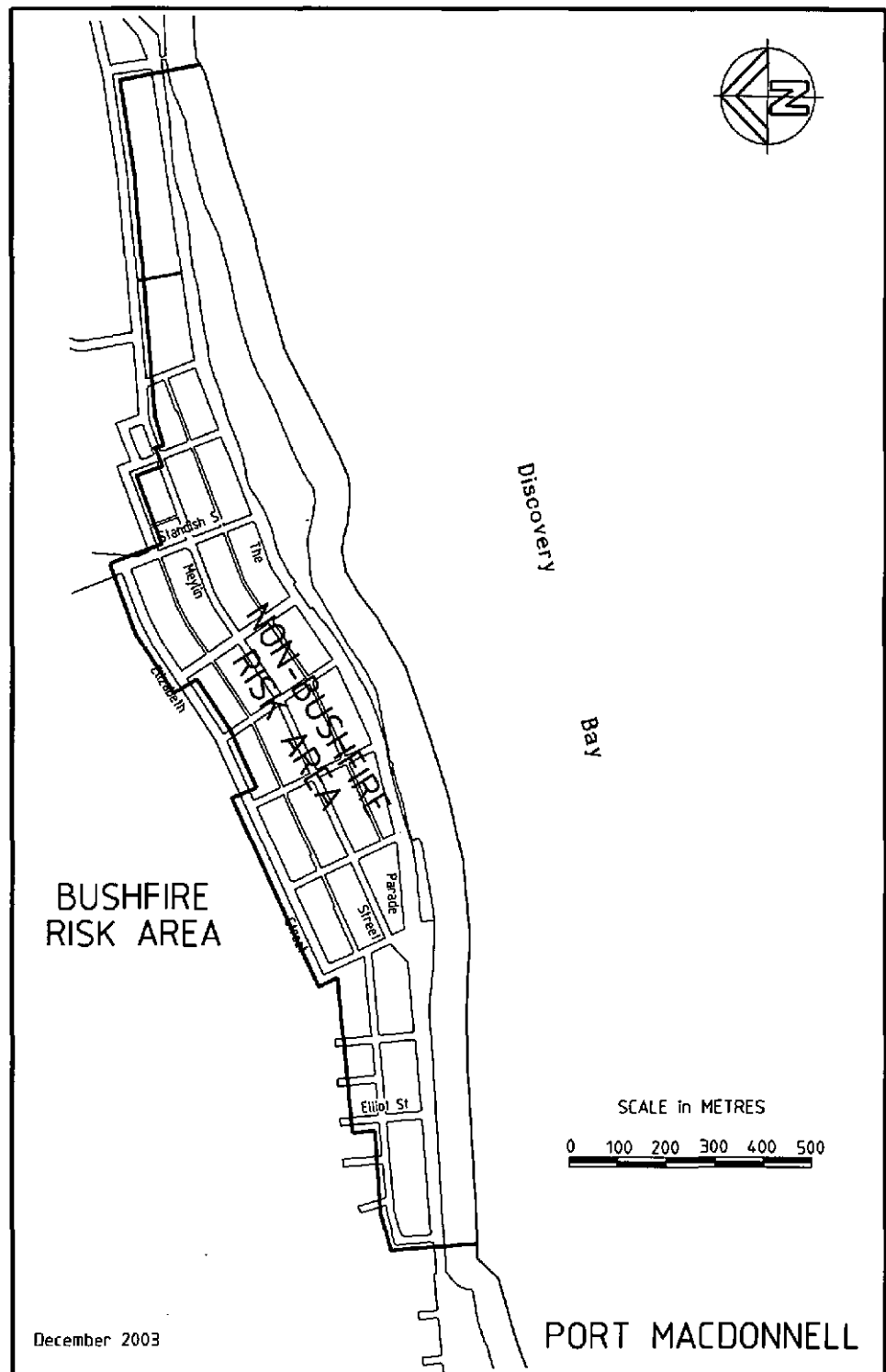




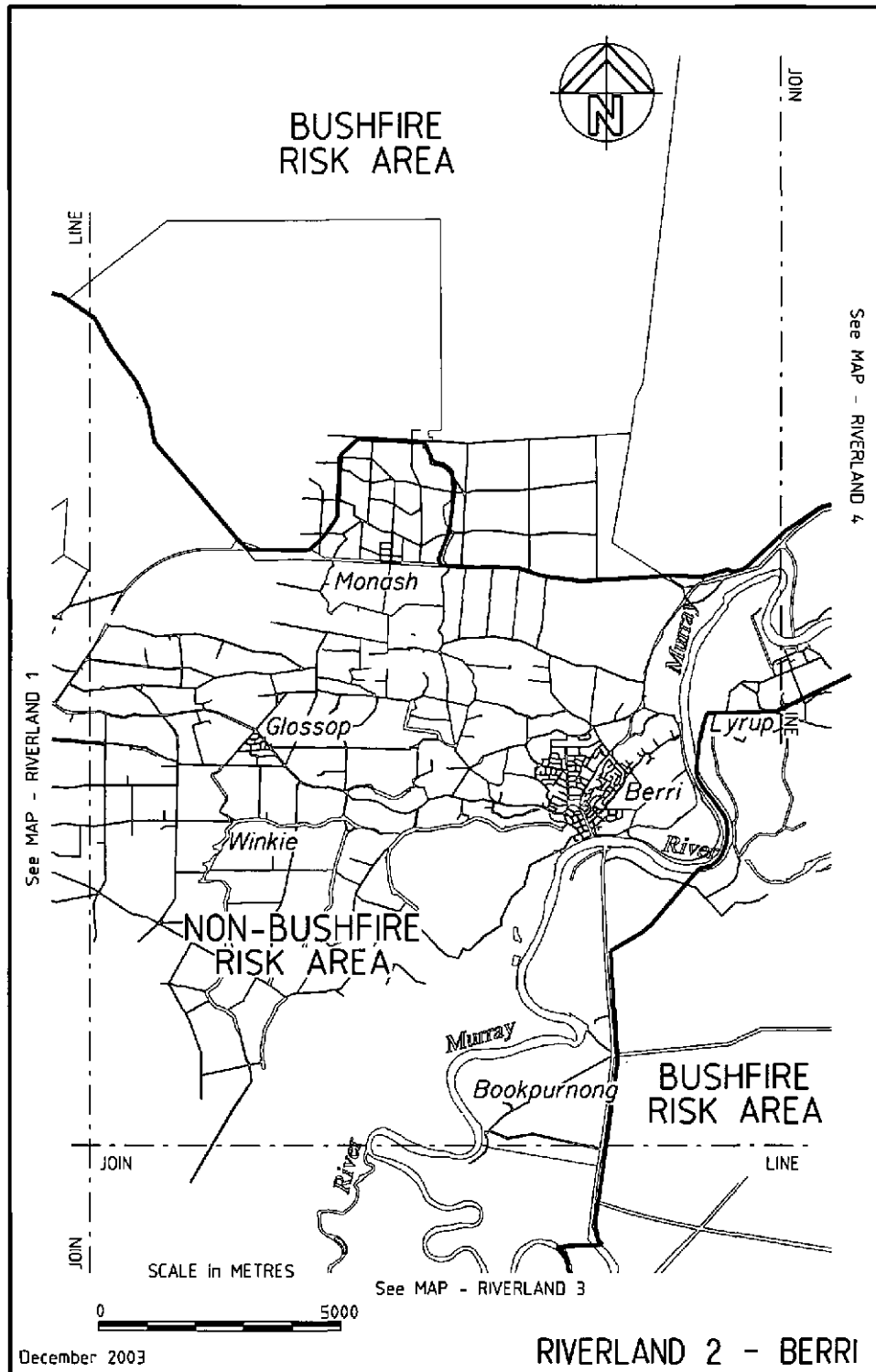
(41) Schedule 3, map of Port Lincoln—delete the map and substitute:



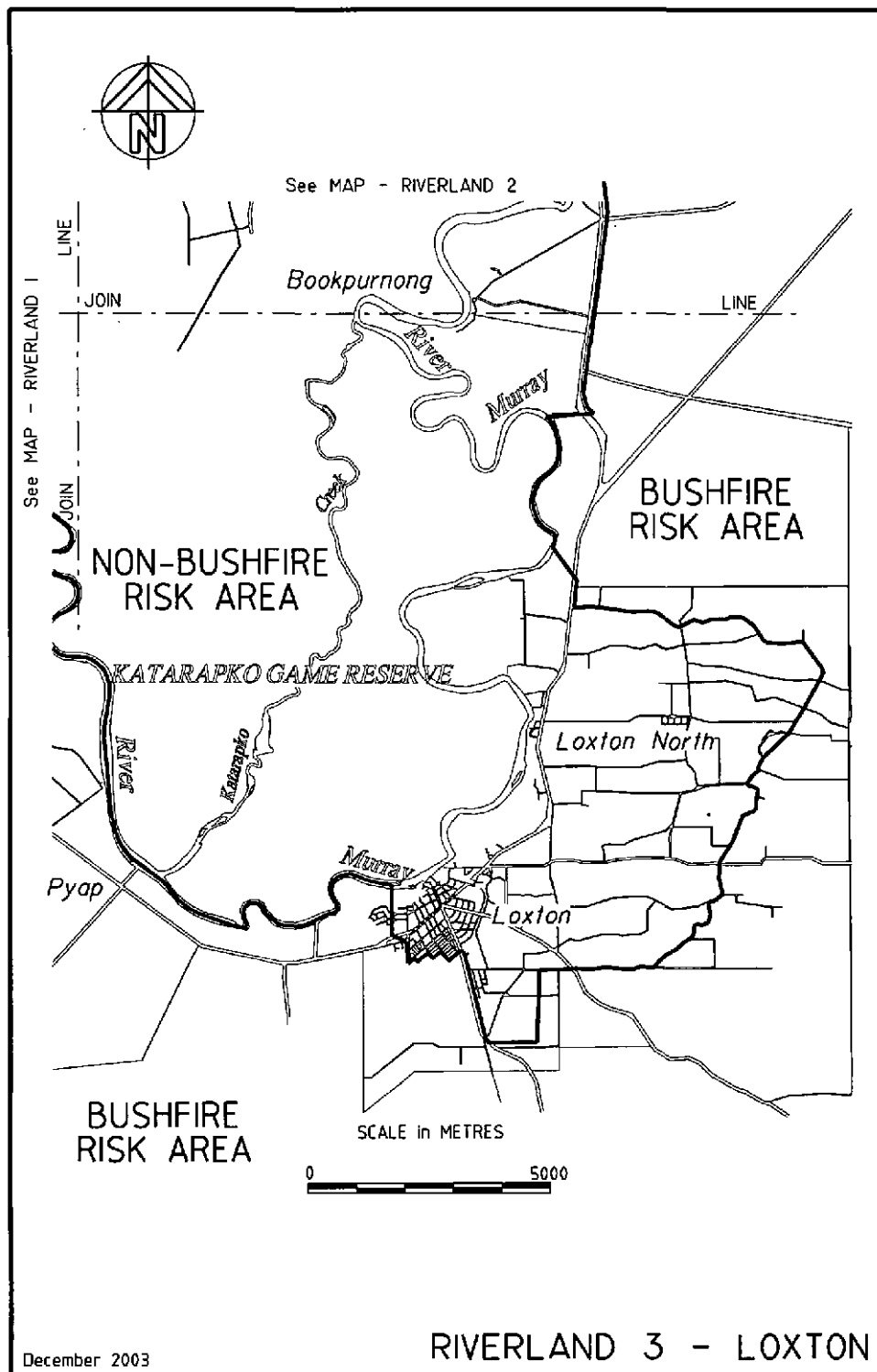
(42) Schedule 3, map of Port Macdonnell—delete the map and substitute:



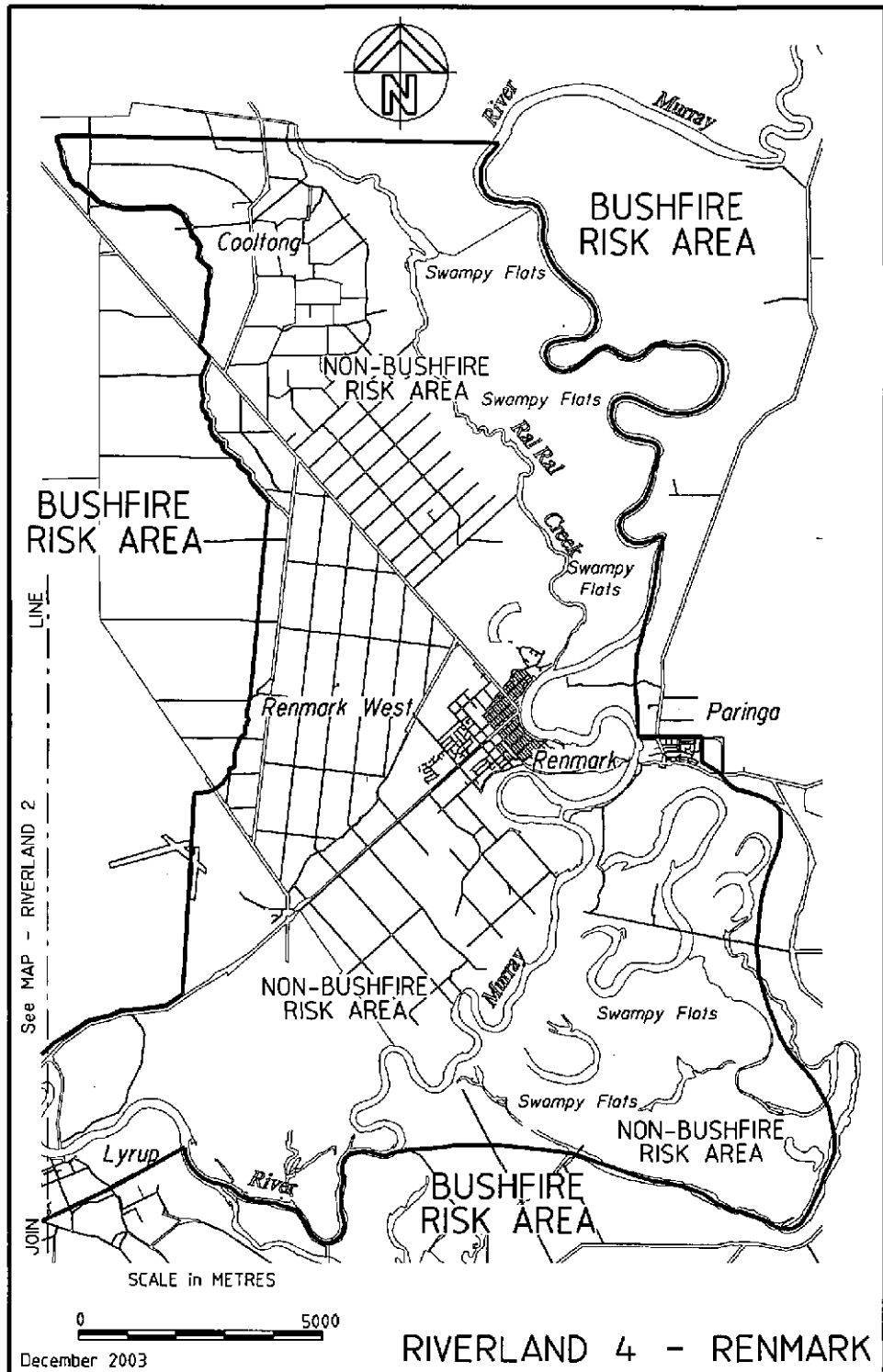
(43) Schedule 3, map of Riverland 2 - Berri—delete the map and substitute:



(44) Schedule 3, map of Riverland 3 - Loxton—delete the map and substitute:

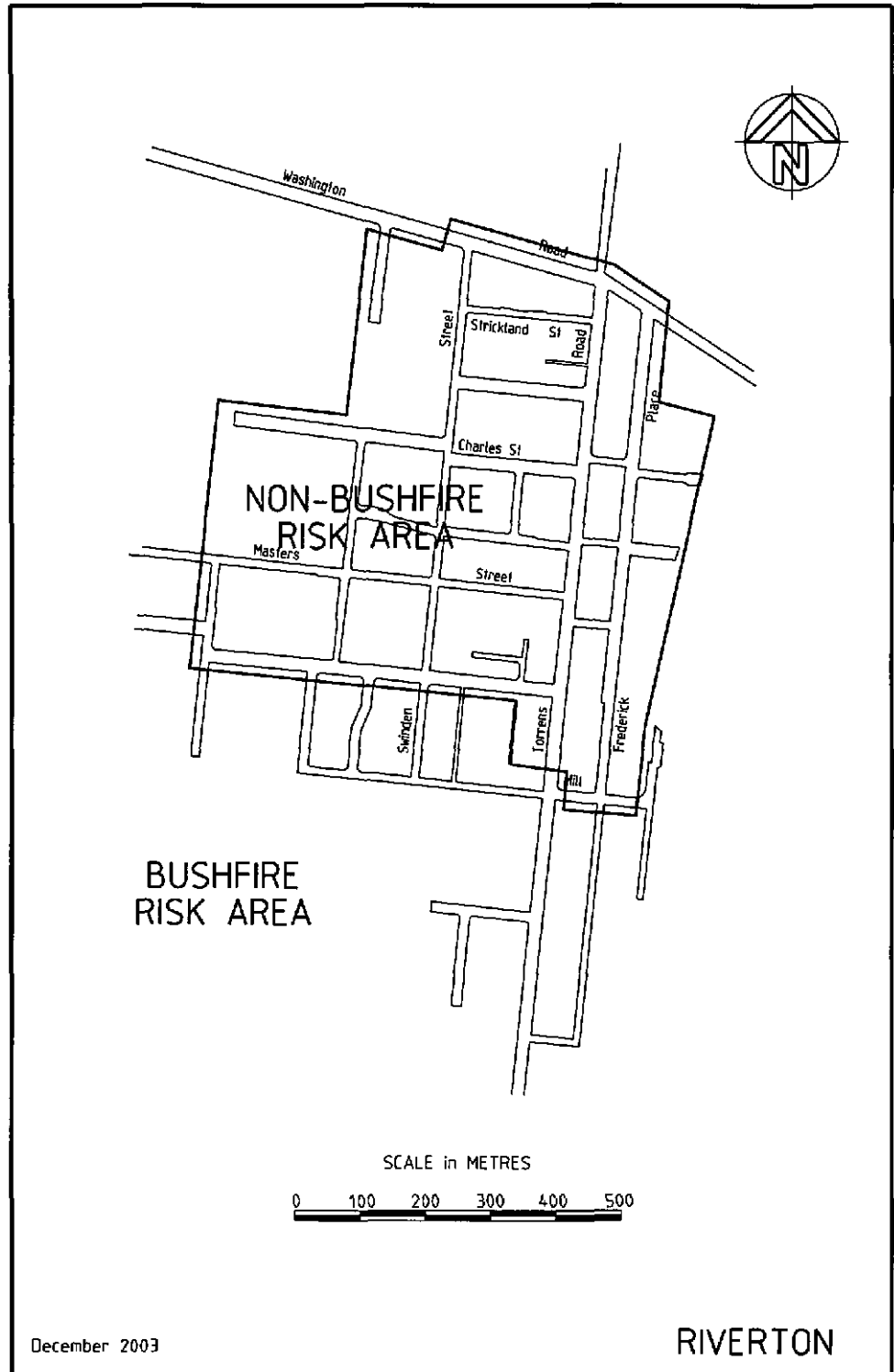


(45) Schedule 3, map of Riverland 4 - Renmark—delete the map and substitute:

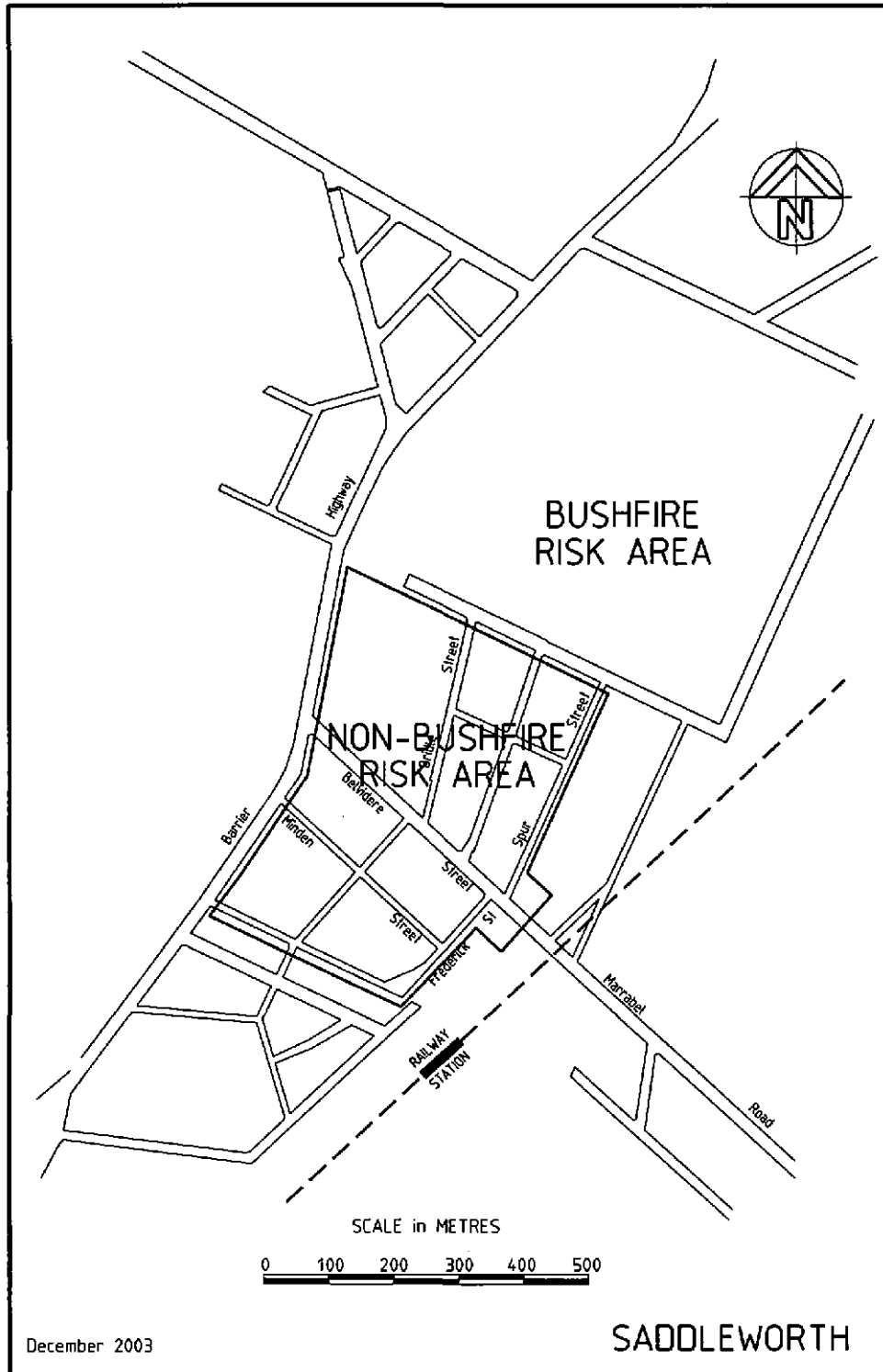




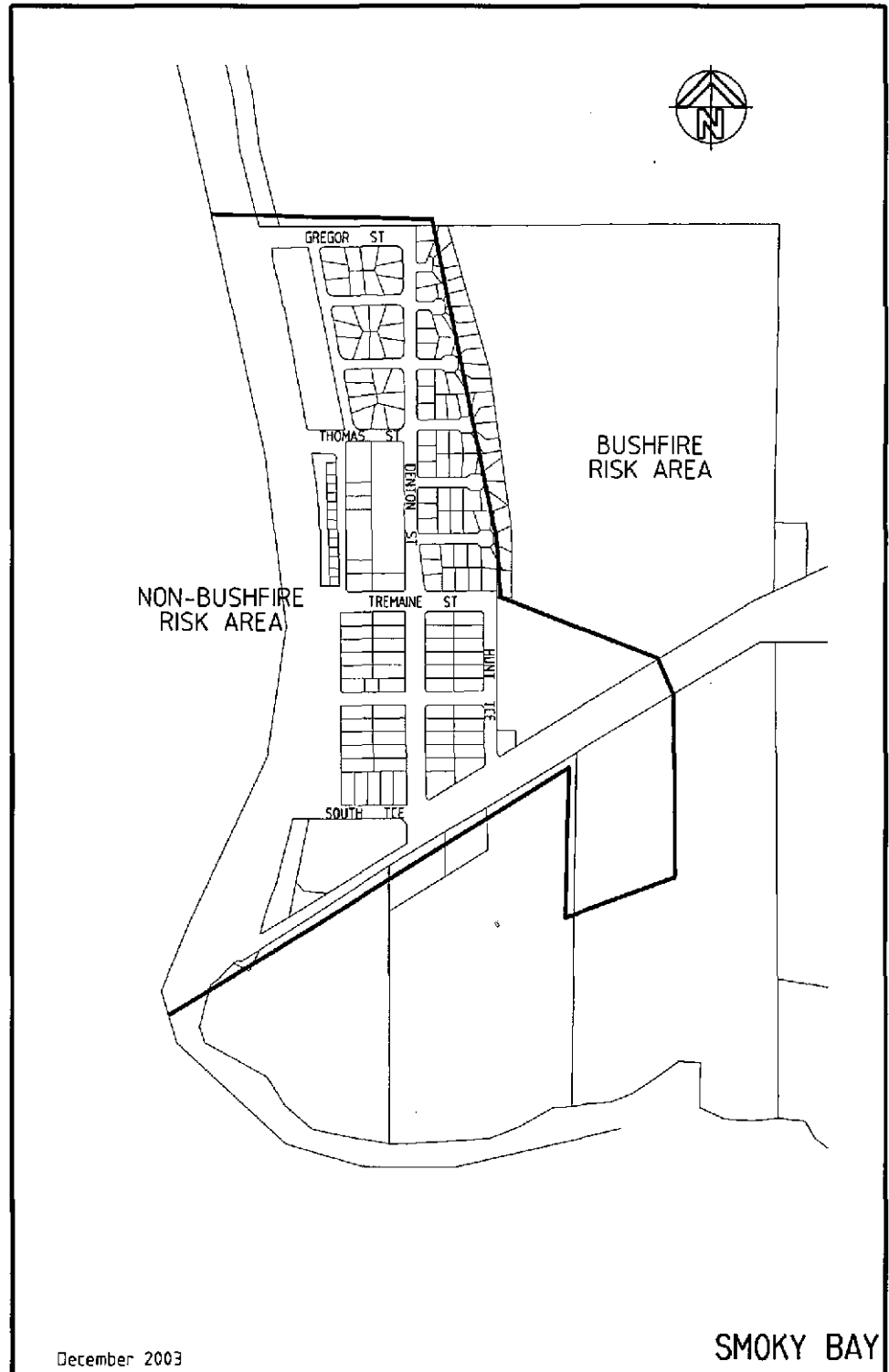
(46) Schedule 3, map of Riverton—delete the map and substitute:



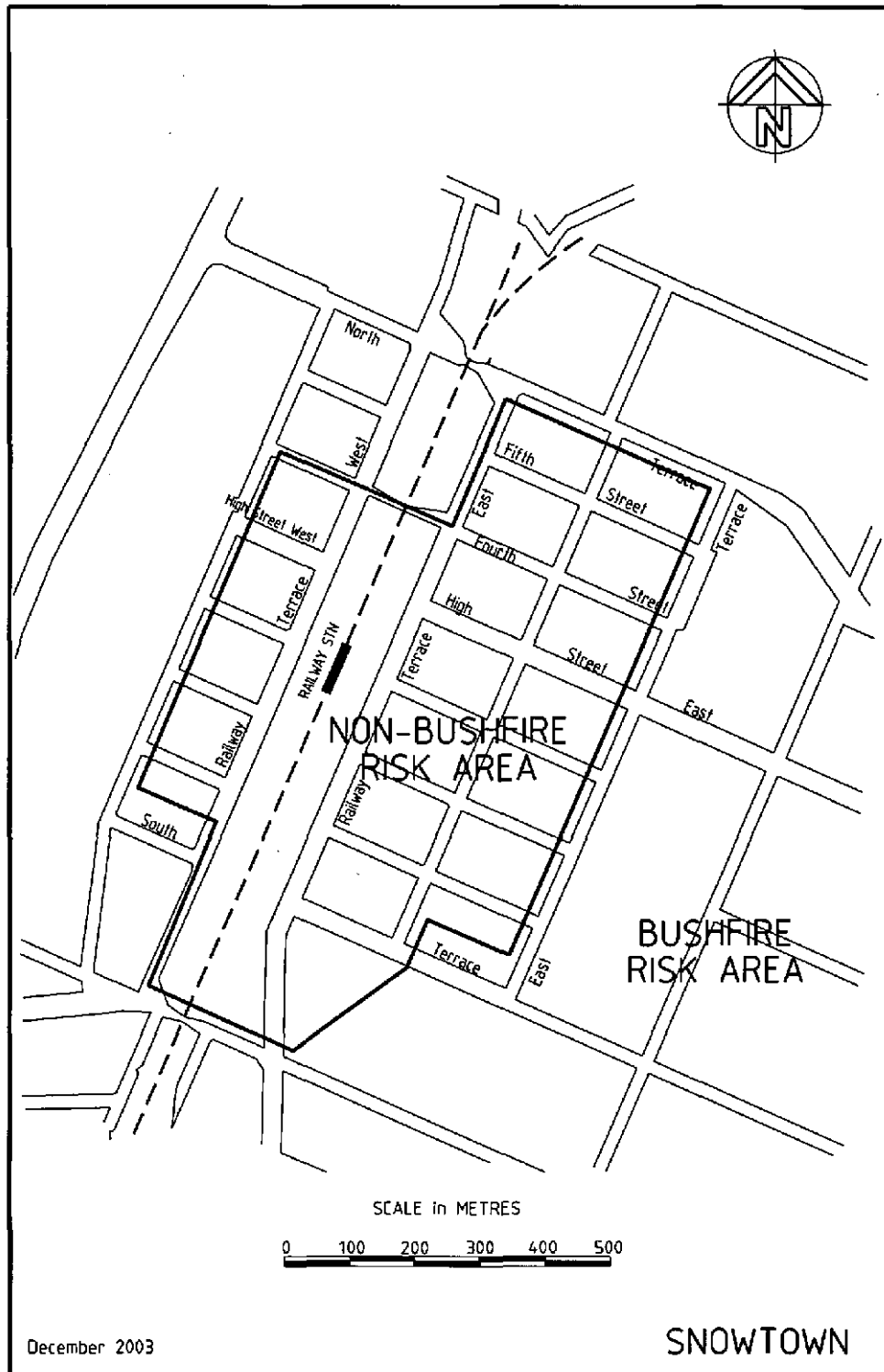
(47) Schedule 3, map of Saddleworth—delete the map and substitute:



(48) Schedule 3—after the map of Saddleworth (as substituted by this regulation) insert:

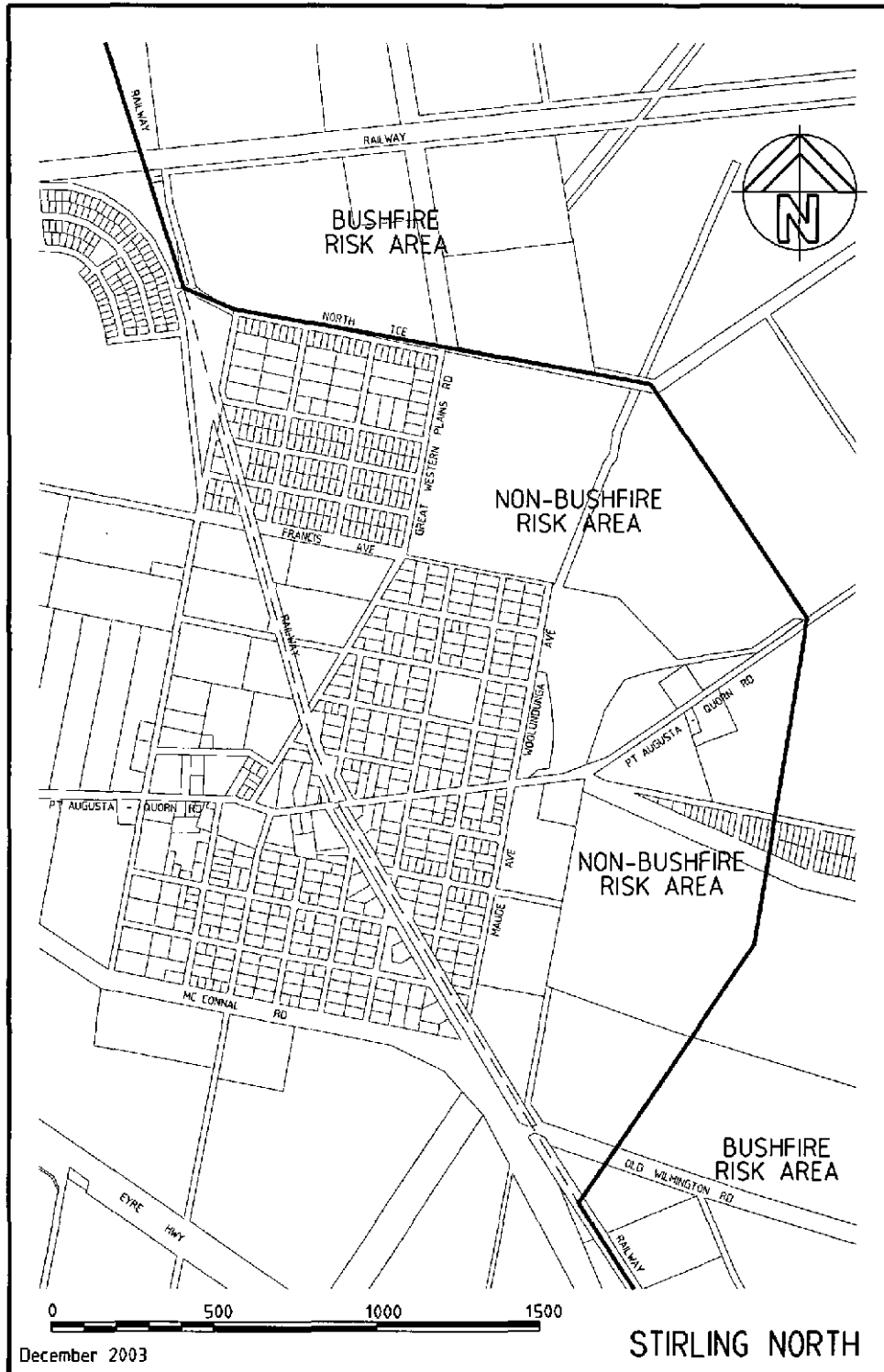


(49) Schedule 3, map of Snowtown—delete the map and substitute:

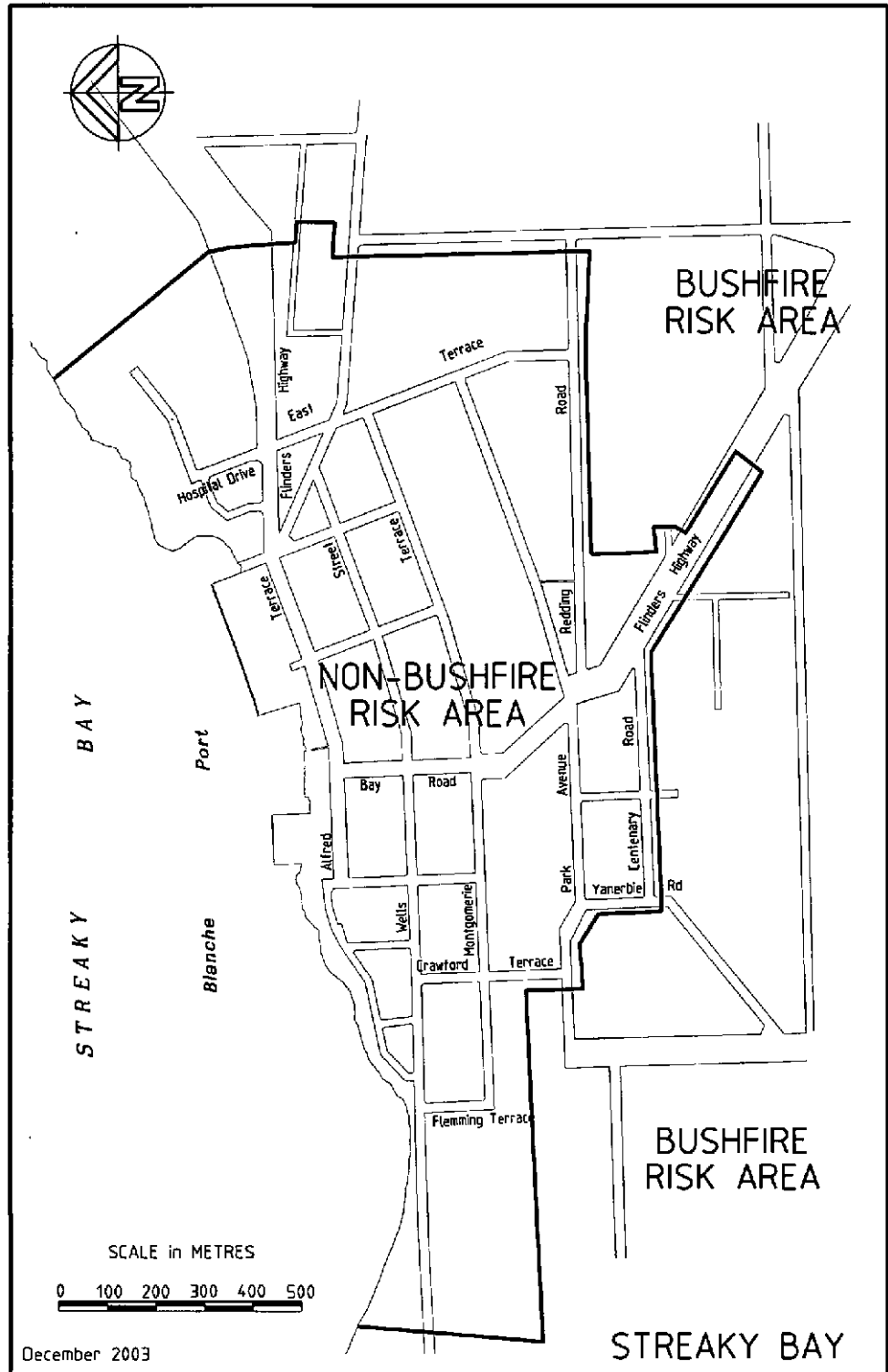




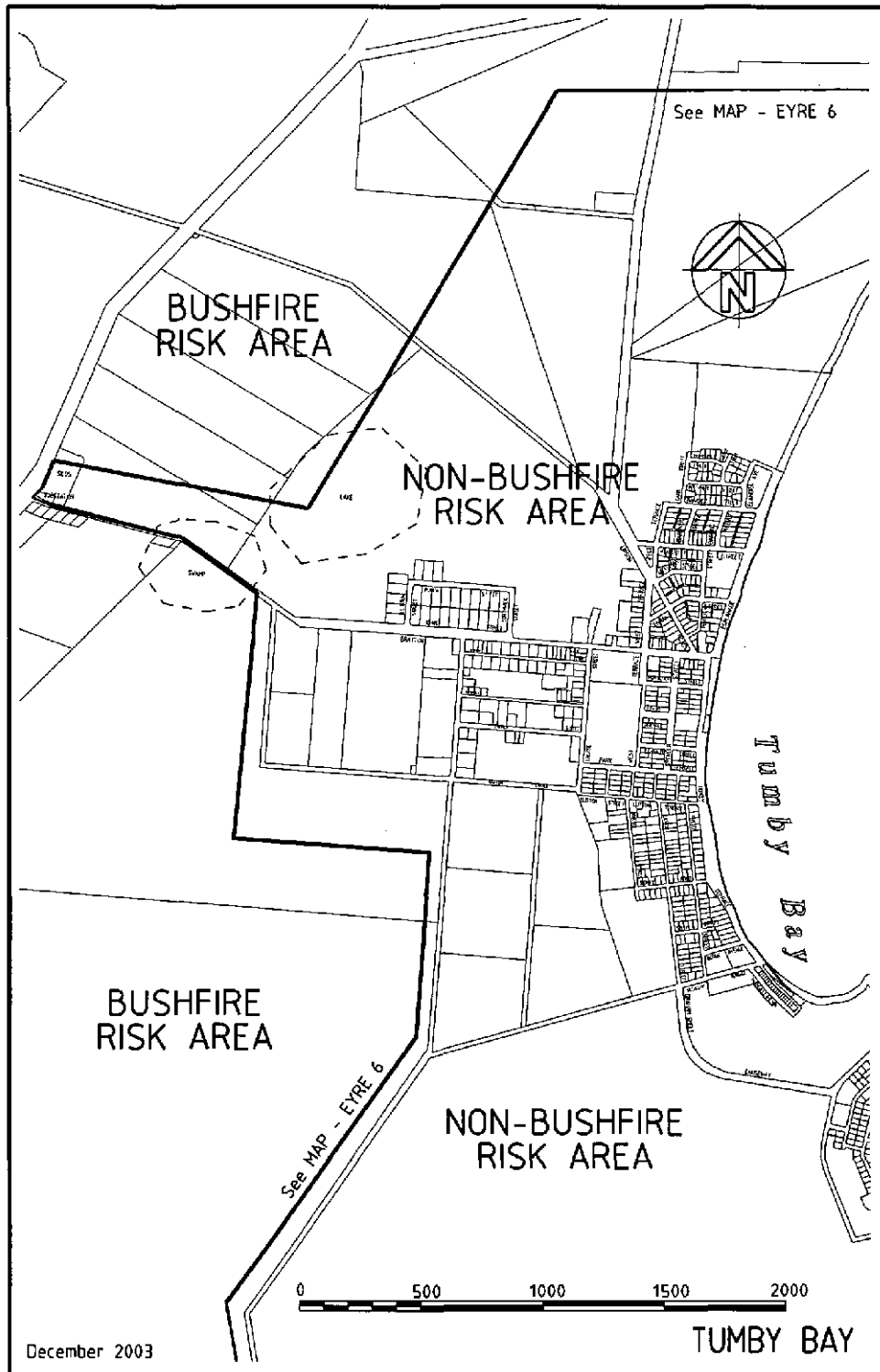
(51) Schedule 3—after the map of Spalding (as substituted by this regulation) insert:



(52) Schedule 3, map of Streaky Bay—delete the map and substitute:

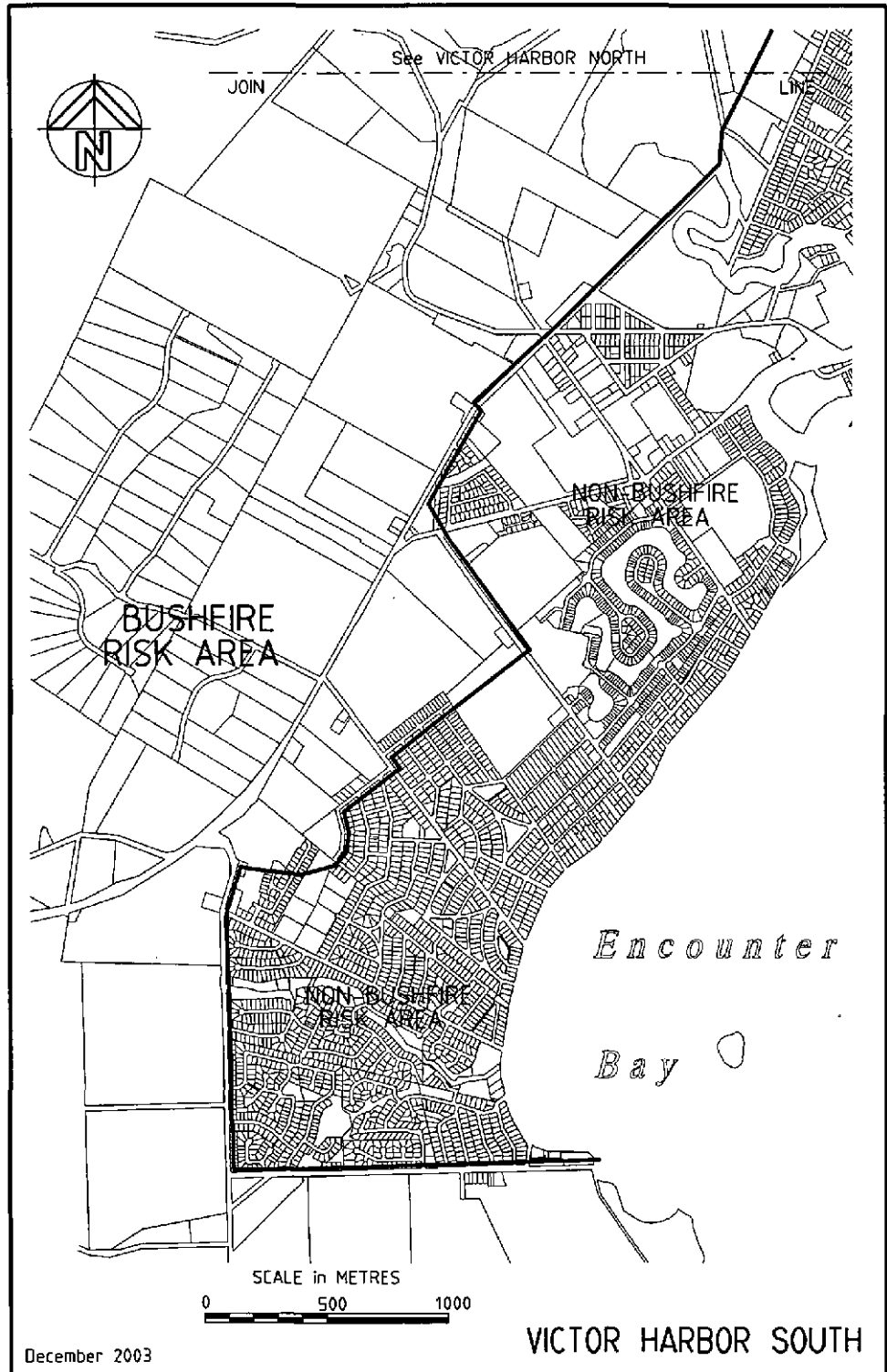


(53) Schedule 3, map of Tumby Bay—delete the map and substitute:

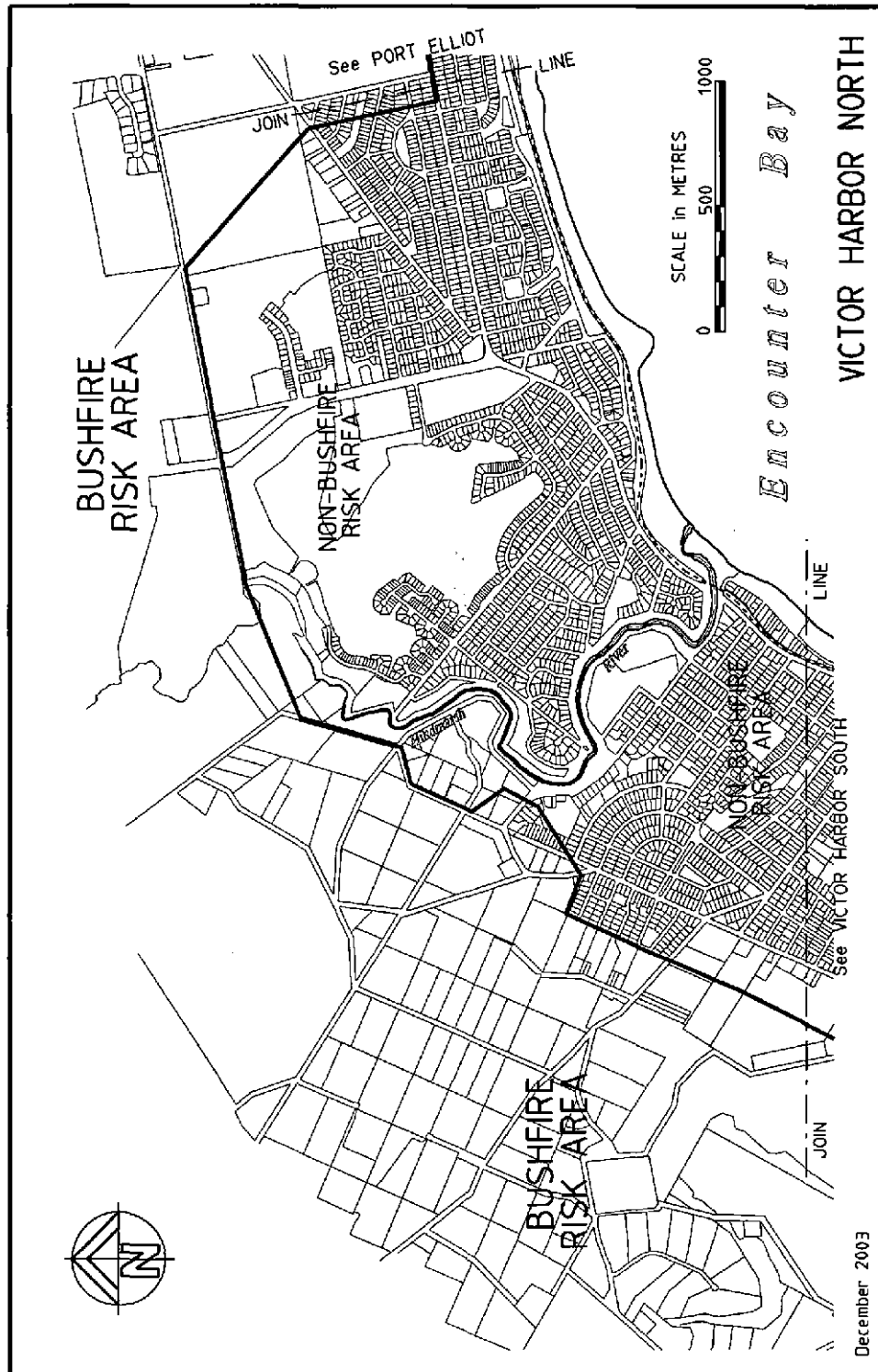




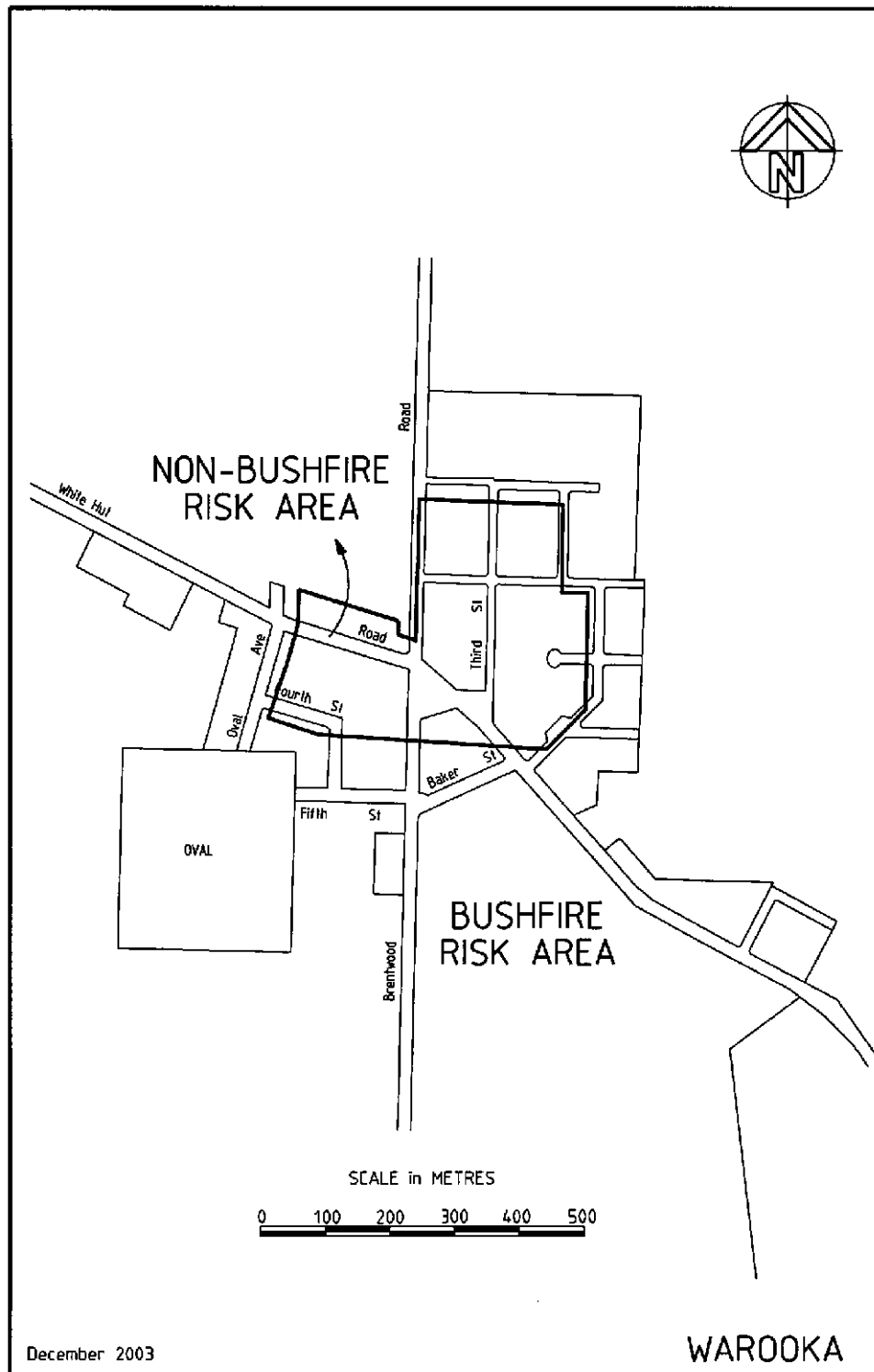
(54) Schedule 3, map of Victor Harbor South—delete the map and substitute:



(55) Schedule 3, map of Victor Harbor North—delete the map and substitute:



(56) Schedule 3, map of Warooka—delete the map and substitute:



**Note—**

As required by section 10AA(2) of the *Subordinate Legislation Act 1978*, the Minister has certified that, in the Minister's opinion, it is necessary or appropriate that these regulations come into operation as set out in these regulations.

**Made by the Governor**

after consultation with the Minister for Environment and Conservation and with the advice and consent of the Executive Council

on 21 October 2004

No 218 of 2004

MEN 04/021 CS