

South Australia

Liquor Licensing (Dry Areas—Long Term) Variation Regulations 2004

under the *Liquor Licensing Act 1997*

Contents

Part 1—Preliminary

- 1 Short title
- 2 Commencement
- 3 Variation provisions

Part 2—Variation of *Liquor Licensing (Dry Areas—Long Term) Regulations 1997*

- 4 Variation of Schedule 1—Long term dry areas
- 5 Variation of Schedule 2—Plans of long term dry areas

Schedule 1—Plans to be substituted

Part 1—Preliminary

1—Short title

These regulations may be cited as the *Liquor Licensing (Dry Areas—Long Term) Variation Regulations 2004*.

2—Commencement

These regulations come into operation on the day on which they are made.

3—Variation provisions

In these regulations, a provision under a heading referring to the variation of specified regulations varies the regulations so specified.

Part 2—Variation of *Liquor Licensing (Dry Areas—Long Term) Regulations 1997*

4—Variation of Schedule 1—Long term dry areas

- (1) Schedule 1, item headed "Aberfoyle Park—Area 1", column headed "Area"—delete "Taylors Road East" and substitute:

Taylors Road

- (2) Schedule 1, item headed "Aberfoyle Park—Area 1", column headed "Area"—delete "the road dividing the Sports Centre from the adjacent church and primary school" and substitute:

Park Avenue

- (3) Schedule 1, item headed "Aberfoyle Park—Area 1", column headed "Period"—delete "31 March 2004" and substitute:

15 July 2005

- (4) Schedule 1, item headed "Christies Beach—Area 1", column headed "Area", description of area—delete the description and substitute:

The area at Christies Beach bounded as follows: commencing at the point at which the prolongation in a straight line of the southern boundary of Benny Avenue intersects the low water mark of Gulf St. Vincent, then generally north-easterly and northerly along the low water mark to the mouth of Christie Creek, then generally easterly and north-easterly along the southern bank of Christie Creek to its intersection with the prolongation in a straight line of the eastern boundary of Fletcher Drive, then south-westerly and southerly along that prolongation and the eastern boundary of Fletcher Drive to the northern boundary of Gulfview Road, then easterly along that boundary of Gulfview Road to its intersection with the prolongation in a straight line of the eastern boundary of Grundy Terrace, then generally southerly along that prolongation and the eastern boundary of Grundy Terrace, Sydney Crescent, Grundy Terrace and Witton Road to the intersection between the eastern boundary of Witton Road and the southern boundary of Benny Avenue, then westerly along that southern boundary of Benny Avenue and the prolongation in a straight line of that boundary to the point of commencement, but excluding the Christies Beach Caravan Park.

- (5) Schedule 1, item headed "Christies Beach—Area 1", column headed "Period"—delete "31 March 2004" and substitute:

15 July 2005

- (6) Schedule 1, item headed "Moana—Area 1", column headed "Area"—delete "to its intersection with the prolongation in a straight line of the eastern boundary of Moana Crescent Reserve, then southerly along that prolongation to its intersection with the southern boundary of Moana Crescent, then generally south-westerly and westerly along that southern boundary of Moana Crescent to its intersection with" and substitute:

to the point at which it meets the eastern boundary of Griffiths Drive, then in a straight line by the shortest route across Nashwauk Crescent to the southern boundary of the car park and reserve area opposite the southern end of Griffiths Drive, then generally south-westerly and westerly along that boundary of the car park and reserve area and the southern boundary of Moana Crescent to

- (7) Schedule 1, item headed "Moana—Area 1", column headed "Period"—delete "31 March 2004" and substitute:

15 July 2005

- (8) Schedule 1, item headed "Moana—Area 2", column headed "Area", description of area—delete the description and substitute:

The part of Section 589, Hundred of Willunga, west of the portion of the Esplanade that lies between the Moana Sands Conservation Park and Wentworth Street, that is constructed as carparks, together with the toilet block situated between the carparks.

- (9) Schedule 1, item headed "Moana—Area 2", column headed "Period"—delete "31 March 2004" and substitute:

15 July 2005

- (10) Schedule 1, item headed "Morphett Vale—Area 1", column headed "Area"—delete "Part Lot 12, Main South Road, then north-easterly along the southern boundary of that allotment to the commencement of the eastern boundary of the allotment (the eastern boundary approximately indicated by a fence at the eastern end of the carpark), then northerly and easterly along that boundary of the allotment to the point at which it meets" and substitute:

Lot 12, Main South Road, then north-easterly and northerly along the southern and eastern boundaries of Lot 12 to the point at which the eastern boundary meets

- (11) Schedule 1, item headed "Morphett Vale—Area 1", column headed "Period"—delete "31 March 2004" and substitute:

15 July 2005

- (12) Schedule 1, item headed "Noarlunga Centre—Area 1", column headed "Period"—delete "31 March 2004" and substitute:

15 July 2005

- (13) Schedule 1, item headed "Port Noarlunga—Area 1", column headed "Period"—delete "31 March 2004" and substitute:

15 July 2005

- (14) Schedule 1, item headed "Port Noarlunga—Area 2", column headed "Period"—delete "31 March 2004" and substitute:

15 July 2005

- (15) Schedule 1, item headed "Port Noarlunga—Area 3", column headed "Period"—delete "31 March 2004" and substitute:

15 July 2005

- (16) Schedule 1, item headed "Woodcroft—Area 1", column headed "Period"—delete "31 March 2004" and substitute:

15 July 2005

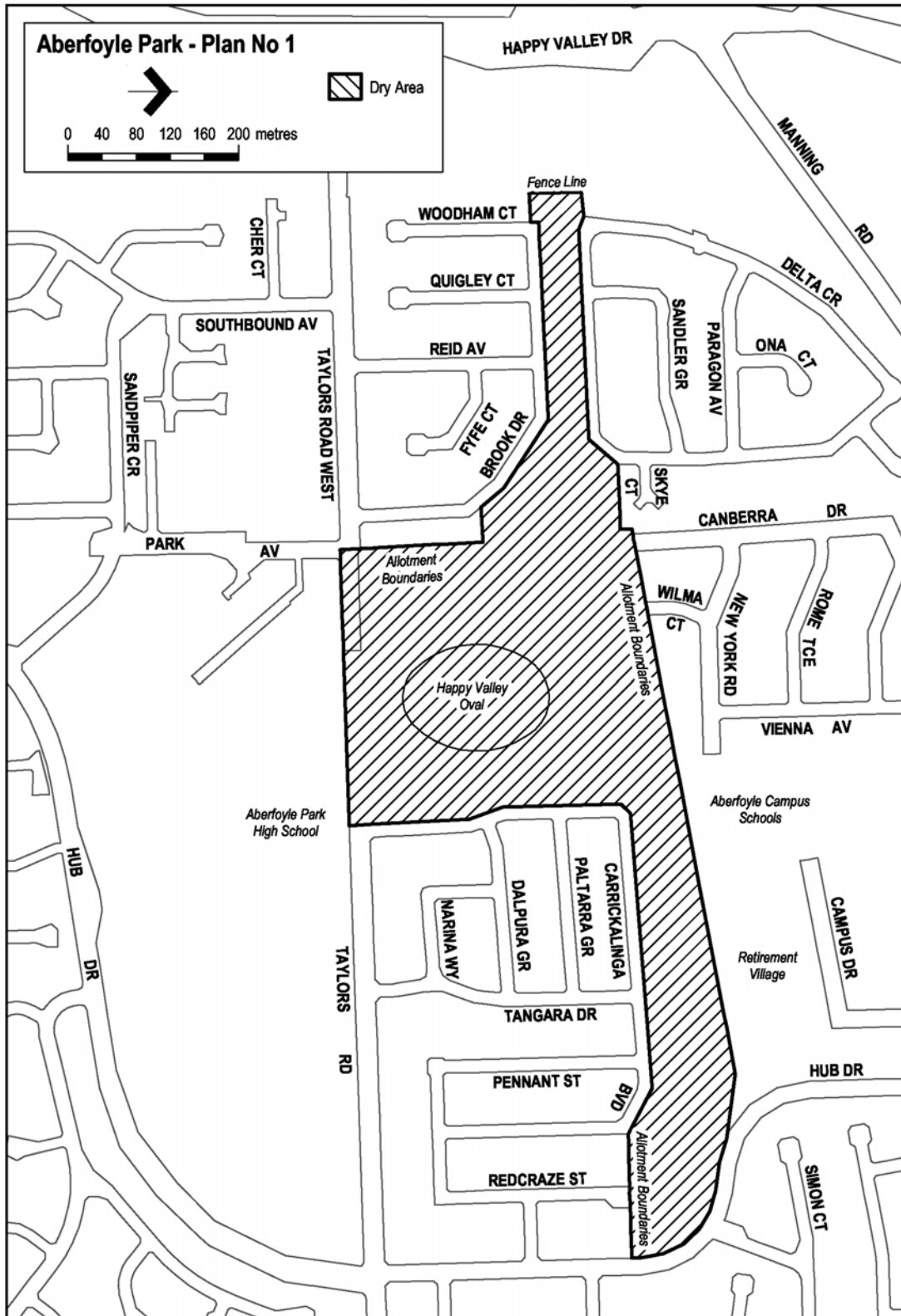
5—Variation of Schedule 2—Plans of long term dry areas

- (1) Schedule 2, plan headed "Aberfoyle Park—Plan No 1"—delete the plan and substitute the plan headed "Aberfoyle Park—Plan No 1" in Schedule 1 of these regulations
- (2) Schedule 2, plan headed "Christies Beach—Plan No 1"—delete the plan and substitute the plan headed "Christies Beach—Plan No 1" in Schedule 1 of these regulations

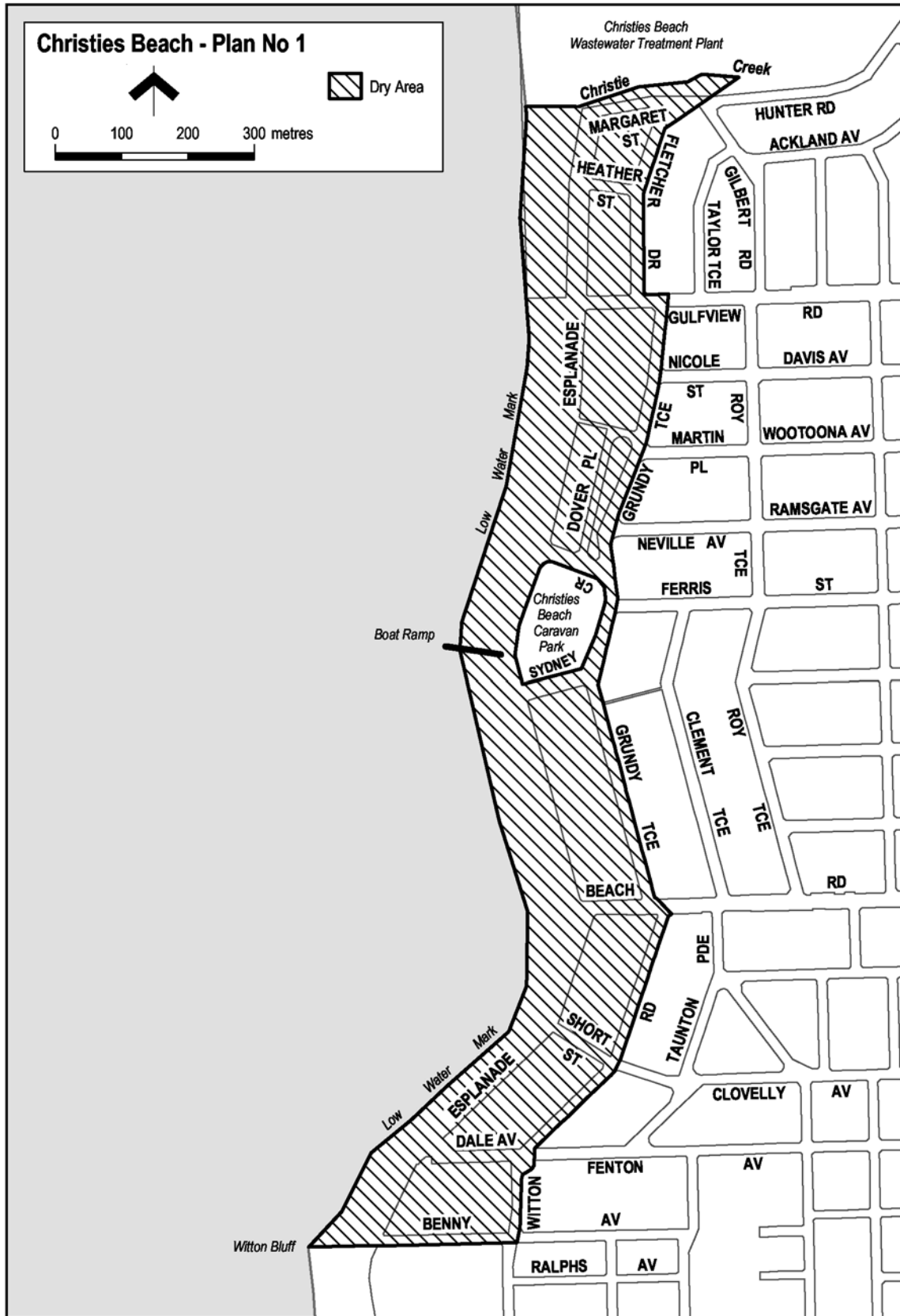
- (3) Schedule 2, plans headed "Moana—Plan No 1" and "Moana—Plan No 2"—delete the plans and substitute the plans headed "Moana—Plan No 1" and "Moana—Plan No 2" in Schedule 1 of these regulations
- (4) Schedule 2, plan headed "Morphett Vale—Plan No 1"—delete the plan and substitute the plan headed "Morphett Vale—Plan No 1" in Schedule 1 of these regulations
- (5) Schedule 2, plan headed "Noarlunga Centre—Plan No 1"—delete the plan and substitute the plan headed "Noarlunga Centre—Plan No 1" in Schedule 1 of these regulations
- (6) Schedule 2, plan headed "Port Noarlunga—Plan No 1"—delete the plan and substitute the plan headed "Port Noarlunga—Plan No 1" in Schedule 1 of these regulations
- (7) Schedule 2, plan headed "Woodcroft—Plan No 1"—delete the plan and substitute the plan headed "Woodcroft—Plan No 1" in Schedule 1 of these regulations

Schedule 1—Plans to be substituted

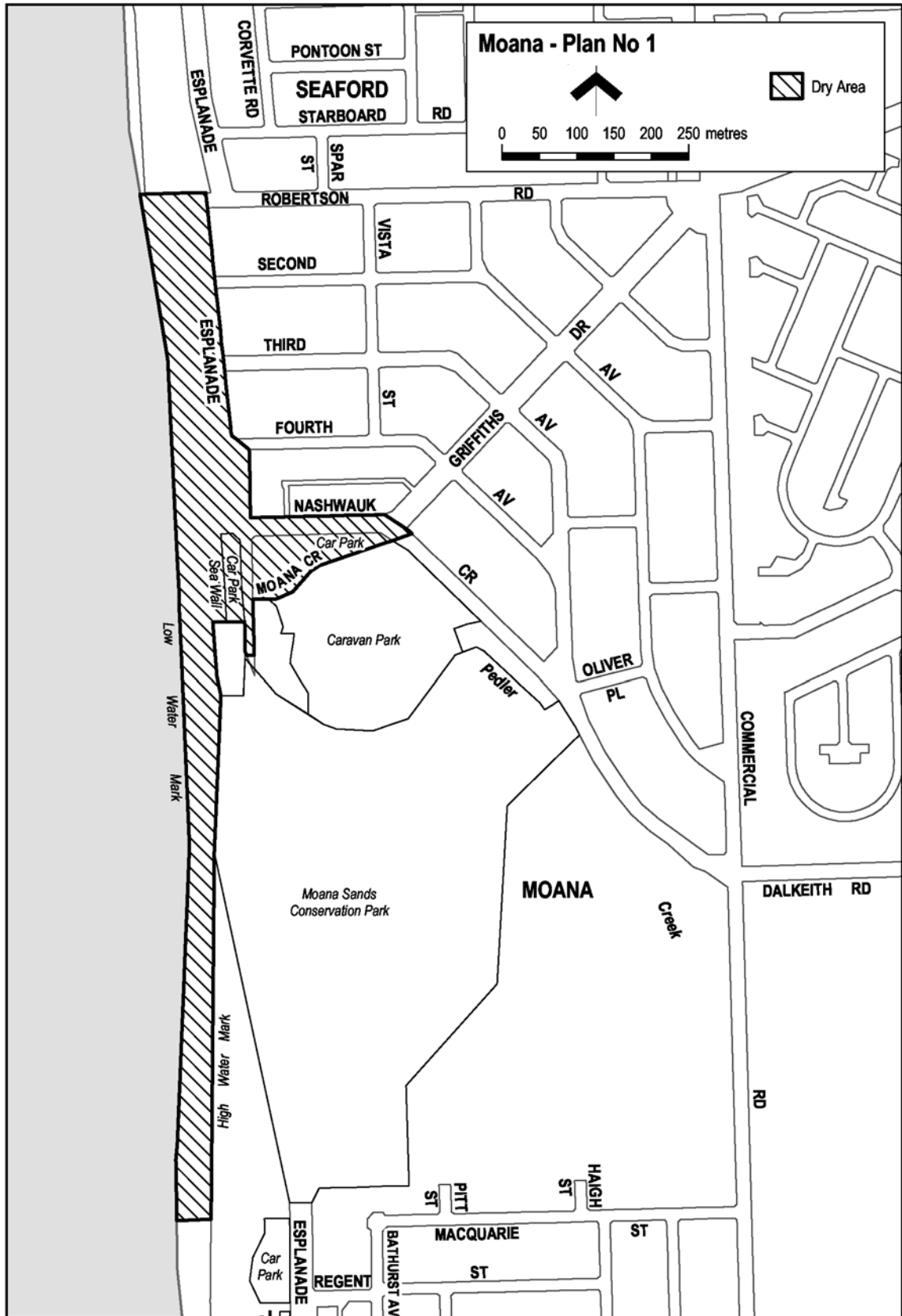
Aberfoyle Park—Plan No 1



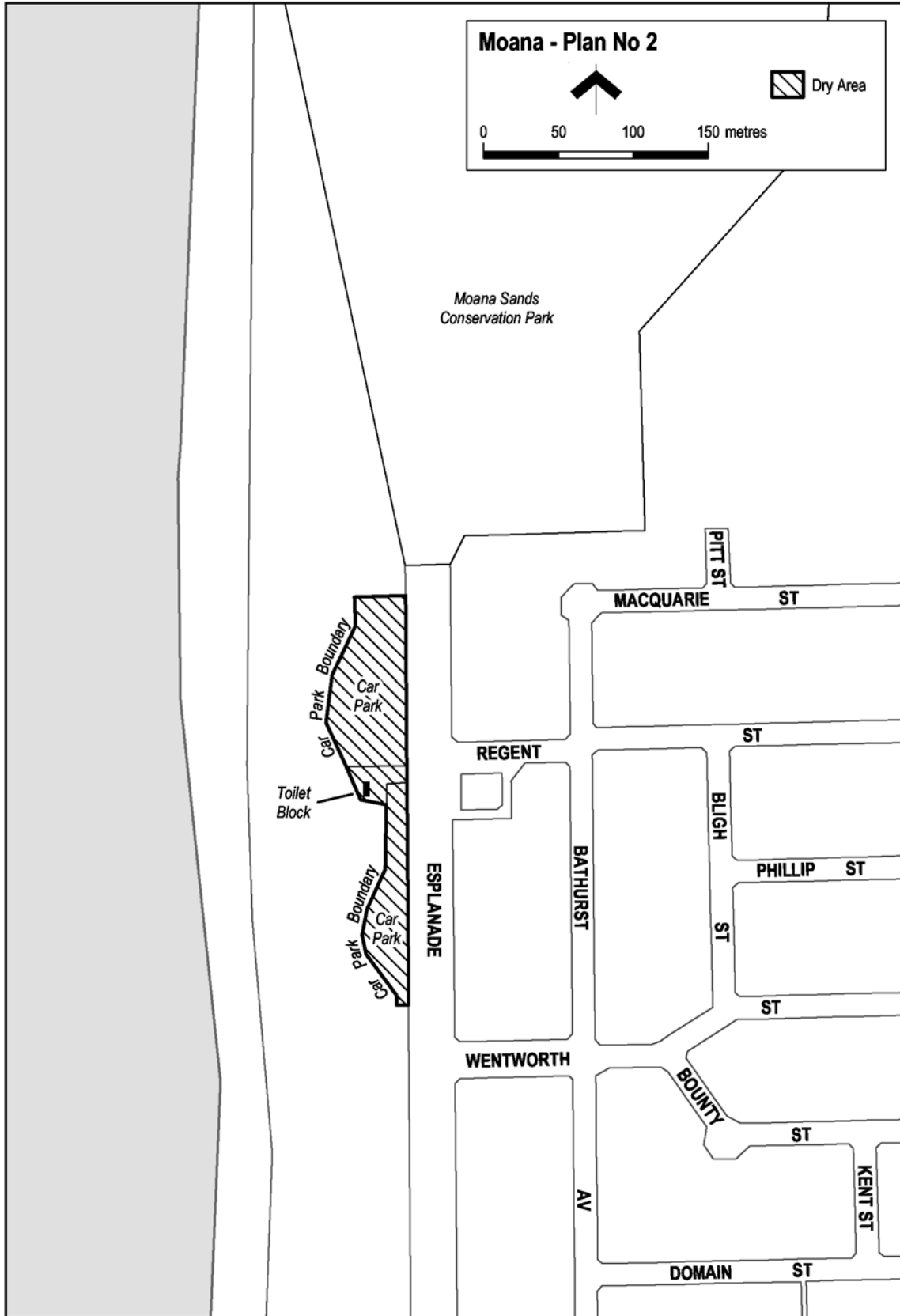
Christies Beach—Plan No 1



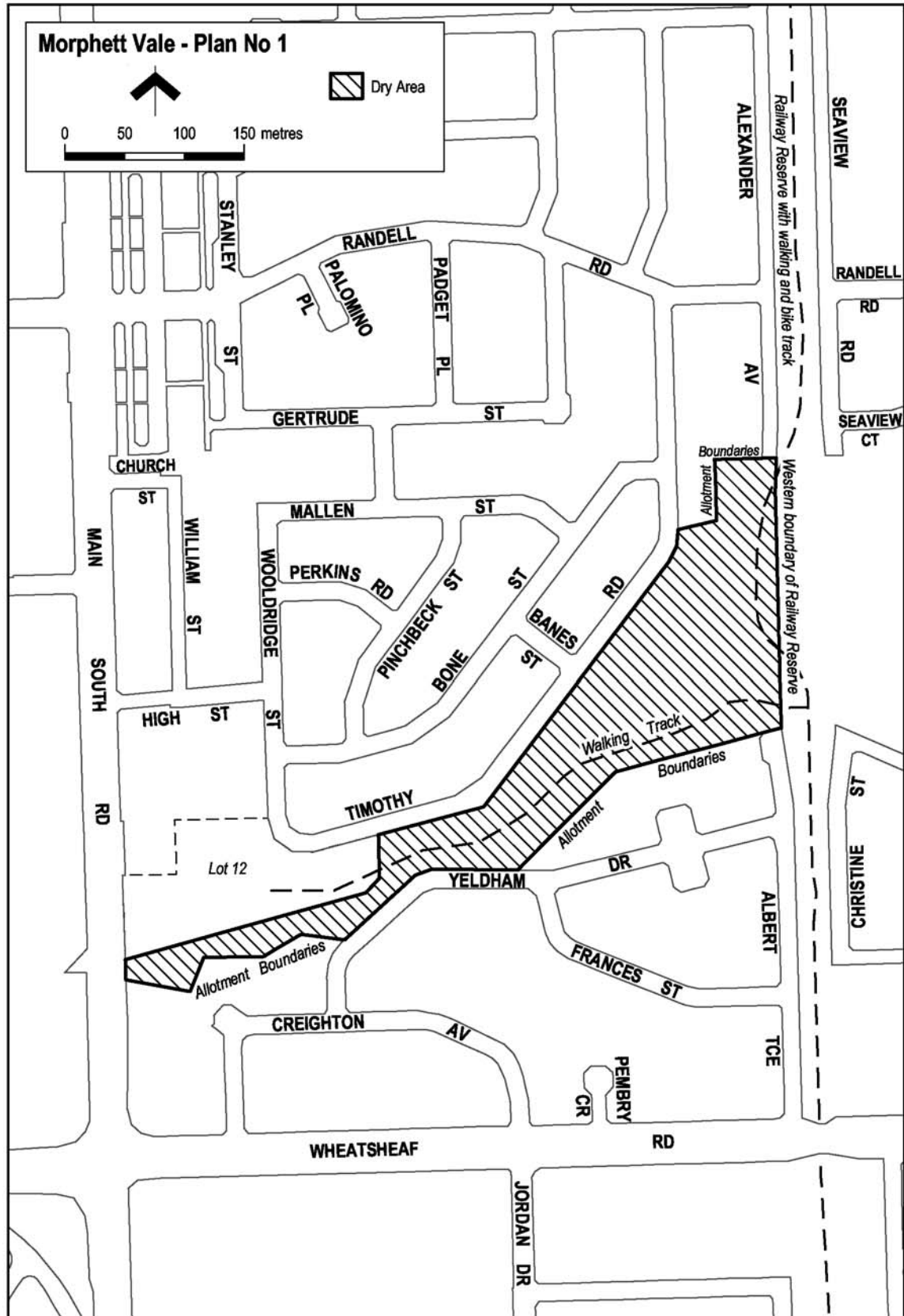
Moana—Plan No 1



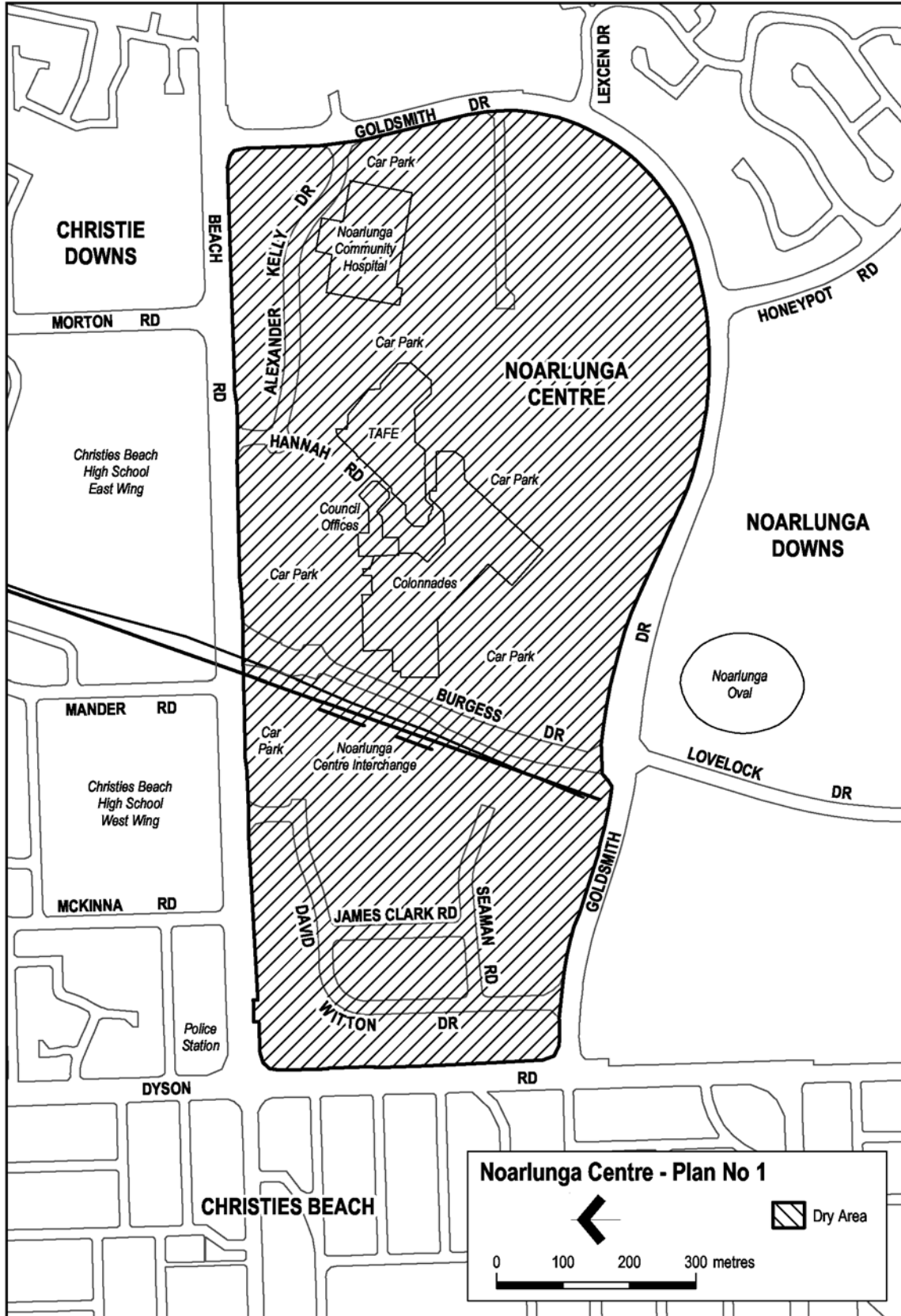
Moana—Plan No 2



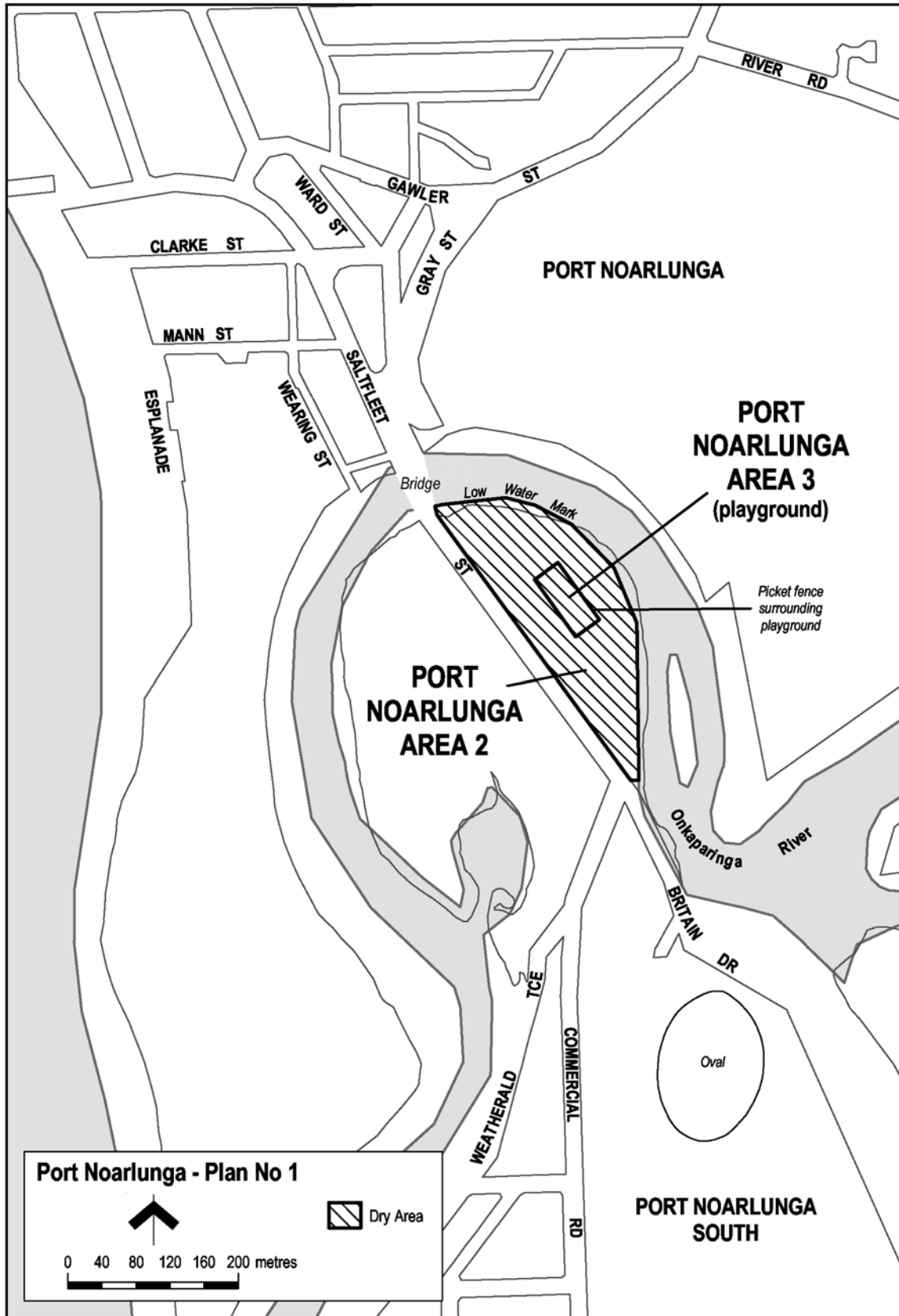
Morphett Vale—Plan No 1



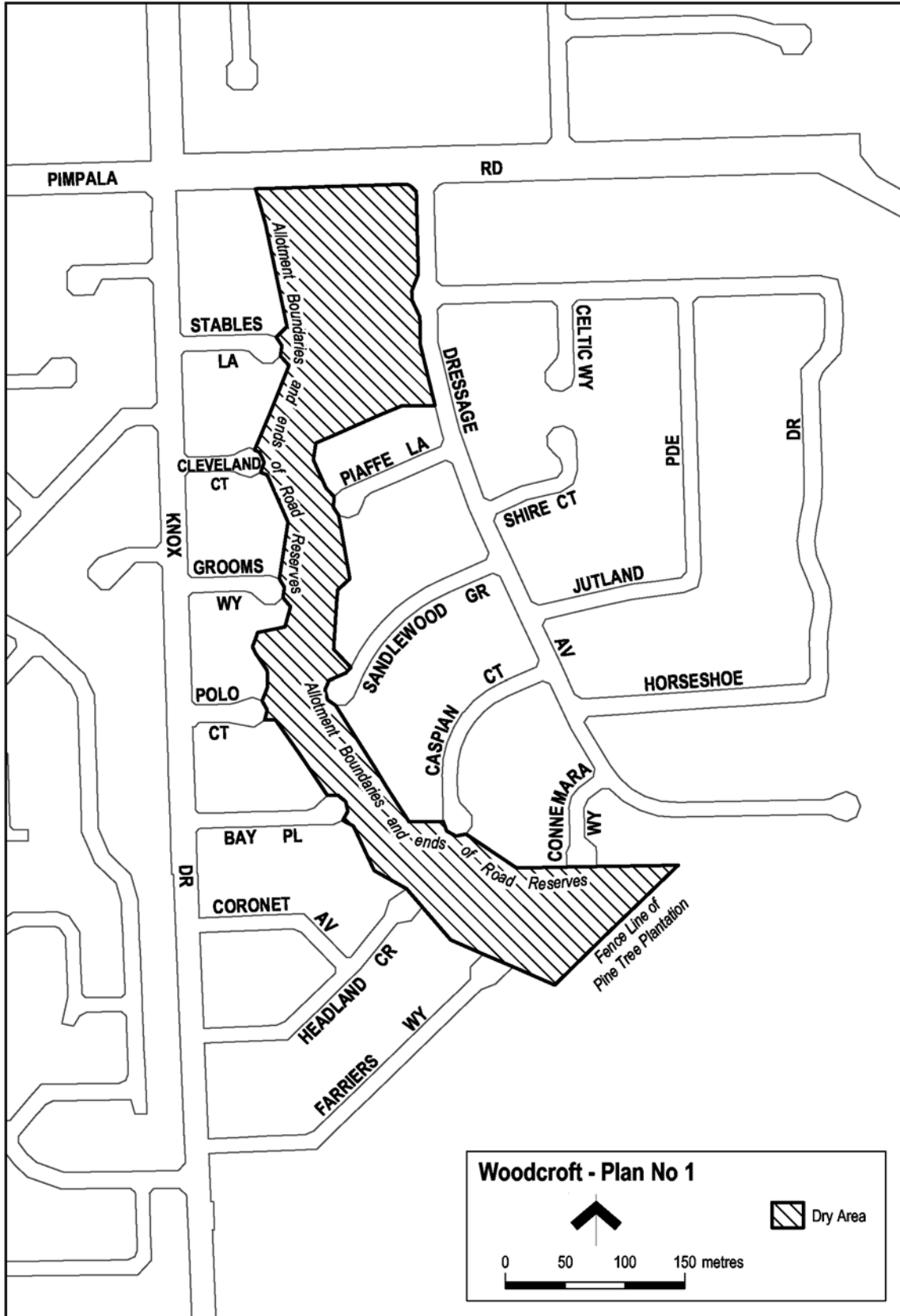
Noarlunga Centre—Plan No 1



Port Noarlunga—Plan No 1



Woodcroft—Plan No 1



Note—

As required by section 10AA(2) of the *Subordinate Legislation Act 1978*, the Minister has certified that, in the Minister's opinion, it is necessary or appropriate that these regulations come into operation as set out in these regulations.

Made by the Governor

with the advice and consent of the Executive Council
on 12 August 2004

No 170 of 2004

OLGC9/2004