

South Australia

Liquor Licensing (Dry Areas—Long Term) Variation Regulations 2004

under the *Liquor Licensing Act 1997*

Contents

Part 1—Preliminary

- 1 Short title
- 2 Commencement
- 3 Variation provisions

Part 2—Variation of *Liquor Licensing (Dry Areas—Long Term) Regulations 1997*

- 4 Variation of Schedule 1—Long term dry areas
- 5 Variation of Schedule 2—Plans of long term dry areas

Schedule 1—Plans to be substituted

Part 1—Preliminary

1—Short title

These regulations may be cited as the *Liquor Licensing (Dry Areas—Long Term) Variation Regulations 2004*.

2—Commencement

These regulations come into operation on the day on which they are made.

3—Variation provisions

In these regulations, a provision under a heading referring to the variation of specified regulations varies the regulations so specified.

Part 2—Variation of *Liquor Licensing (Dry Areas—Long Term) Regulations 1997*

4—Variation of Schedule 1—Long term dry areas

- (1) Schedule 1, item headed "Kadina—Area 1", column headed "Period"—delete "7 August 2004" and substitute:

26 August 2005

- (2) Schedule 1, item headed "Moonta—Area 1", column headed "Area"—delete ", area "A""
- (3) Schedule 1, item headed "Moonta—Area 1", column headed "Period"—delete "7 August 2004" and substitute:

26 August 2005
- (4) Schedule 1, item headed "Moonta—Area 2", column headed "Area"—delete ", area "B""
- (5) Schedule 1, item headed "Moonta—Area 2", column headed "Period"—delete "7 August 2004" and substitute:

26 August 2005
- (6) Schedule 1, item headed "Moonta Bay—Area 1", column headed "Area", description of area—delete the description and substitute:

The area in Moonta Bay bounded as follows: commencing at the north-eastern corner of Piece 92 of Filed Plan 200058 (a point on Bay Road approx. 30 metres east of the Moonta Bay deli), then north-easterly in a straight line across Bay Road to the south-western corner of the Moonta Bay caravan park, then generally north-westerly along the western boundary of the caravan park to the point at which it meets the northern boundary of the bitumenised car parking and public recreation area that lies to the west of the caravan park, then generally south-westerly, westerly, southerly and south-easterly around the northern and western boundaries of that bitumenised car parking and recreation area (past the commencement of the Moonta Bay jetty and the access ramp to the beach for boats and vehicles) to the western corner of Piece 92 of Filed Plan 200058, then north-easterly and easterly along the northern boundary of Piece 92 to the point of commencement.
- (7) Schedule 1, item headed "Moonta Bay—Area 1", column headed "Period"—delete "7 August 2004" and substitute:

26 August 2005
- (8) Schedule 1, item headed "Port Hughes—Area 1", column headed "Area"—delete ", area "A""

- (9) Schedule 1, item headed "Port Hughes—Area 1", column headed "Area", description of area—delete the description and substitute:

The area in Port Hughes bounded as follows: commencing at the north-western corner of Section 1896, Hundred of Wallaroo (on which the Port Hughes deli is situated), then easterly along the northern boundary of that Section to the north-eastern corner of the Section (adjoining Minnie Terrace), then north-easterly in a straight line across Minnie Terrace to the point at which the northern boundary of Minnie Terrace meets the southern boundary of the car parking area that lies between Minnie Terrace and the beach, then generally north-easterly, north-westerly, south-westerly, north-westerly and south-westerly along the southern, eastern, northern and western boundaries of the car parking area to the eastern end of the Port Hughes jetty, then generally south-westerly, south-easterly and north-easterly along the boundary of the car parking and road area that lies to the south-east of the jetty (the area bounded on the west by the beach, on the south by the northern boundary of a lawn and picnic area and on the east by the western boundary of the Port Hughes caravan park) to the southern boundary of Section 1896, Hundred of Wallaroo, then north-westerly and north-easterly along the southern and western boundaries of that Section to the point of commencement.

- (10) Schedule 1, item headed "Port Hughes—Area 1", column headed "Period"—delete "7 August 2004" and substitute:

26 August 2005

- (11) Schedule 1, item headed "Port Hughes—Area 2", column headed "Area"—delete ", area "B""

- (12) Schedule 1, item headed "Port Hughes—Area 2", column headed "Area", description of area—delete the description and substitute:

The bitumenised car parking area and turning circle immediately to the south of the western portion of the area defined in Port Hughes—Area 1 (being the parking area and turning circle situated approximately between the western end of South Terrace and the beach and at the northern end of an access road providing access from West Terrace).

- (13) Schedule 1, item headed "Port Hughes—Area 2", column headed "Period"—delete "7 August 2004" and substitute:

26 August 2005

- (14) Schedule 1, item headed "Wallaroo—Area 1", column headed "Area", description of area—delete the description and substitute:

The area in Wallaroo known as Centenary Square, being the area bounded on the north-east by Owen Terrace, on the north-west by the fence marking the south-eastern boundary of the grounds of the Coronation Croquet Club Inc., on the south-west by the north-eastern boundary of the railway reserve and on the south-east by Irwine Street.

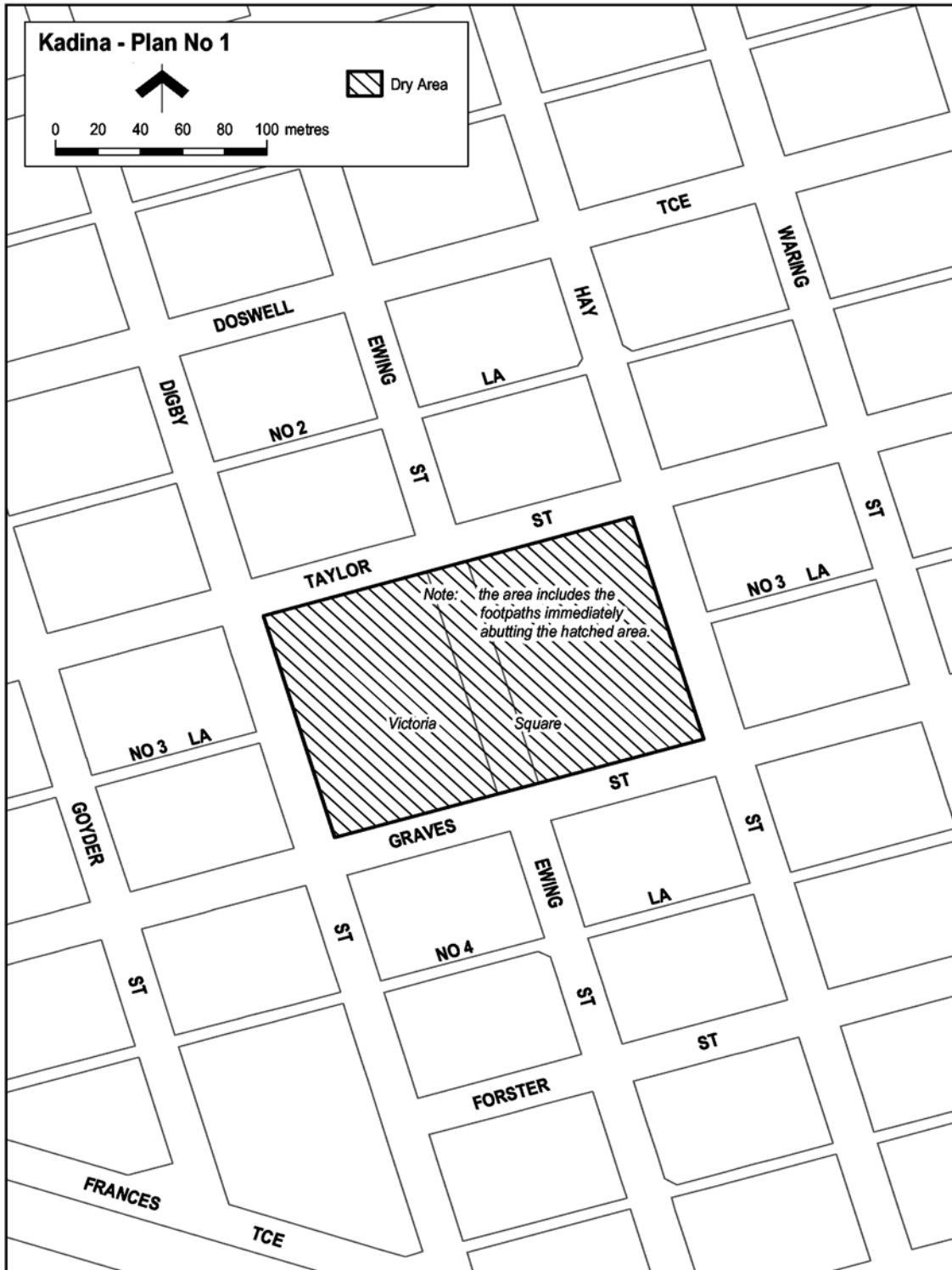
- (15) Schedule 1, item headed "Wallaroo—Area 1", column headed "Period"—delete "7 August 2004" and substitute:
- 26 August 2005
- (16) Schedule 1, item headed "Wallaroo—Area 2", column headed "Area", description of area—delete "Irwin" and substitute:
- Irvine
- (17) Schedule 1, item headed "Wallaroo—Area 2", column headed "Period"—delete "7 August 2004" and substitute:
- 26 August 2005
- (18) Schedule 1, item headed "Wallaroo—Area 3", column headed "Area", description of area—delete "then generally south-westerly, north-westerly, southerly and south-westerly along the low water mark" and substitute:
- then generally south-westerly, westerly, northerly, south-westerly, southerly and south-westerly along the low water mark
- (19) Schedule 1, item headed "Wallaroo—Area 3", column headed "Period"—delete "7 August 2004" and substitute:
- 26 August 2005

5—Variation of Schedule 2—Plans of long term dry areas

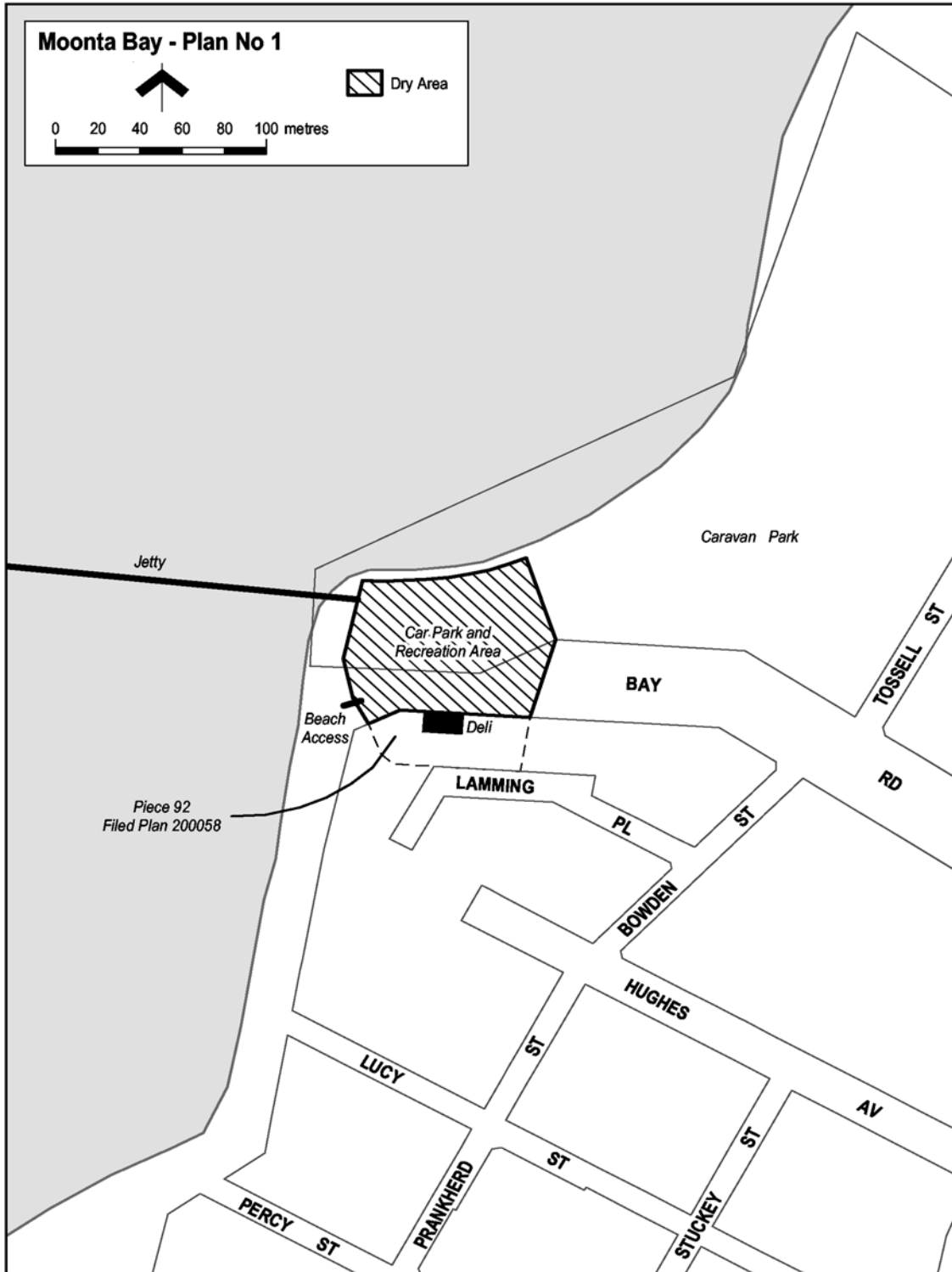
- (1) Schedule 2, plan headed "Kadina—Plan No 1"—delete the plan and substitute the plan headed "Kadina—Plan No 1" in Schedule 1 of these regulations
- (2) Schedule 2, plan headed "Moonta—Plan No 1"—delete the plan and substitute the plan headed "Moonta—Plan No 1" in Schedule 1 of these regulations
- (3) Schedule 2, plan headed "Moonta Bay—Plan No 1"—delete the plan and substitute the plan headed "Moonta Bay—Plan No 1" in Schedule 1 of these regulations
- (4) Schedule 2, plan headed "Port Hughes—Plan No 1"—delete the plan and substitute the plan headed "Port Hughes—Plan No 1" in Schedule 1 of these regulations
- (5) Schedule 2, plan headed "Wallaroo—Plan No 1"—delete the plan and substitute the plan headed "Wallaroo—Plan No 1" in Schedule 1 of these regulations
- (6) Schedule 2, plan headed "Wallaroo—Plan No 2"—delete the plan and substitute the plan headed "Wallaroo—Plan No 2" in Schedule 1 of these regulations

Schedule 1—Plans to be substituted

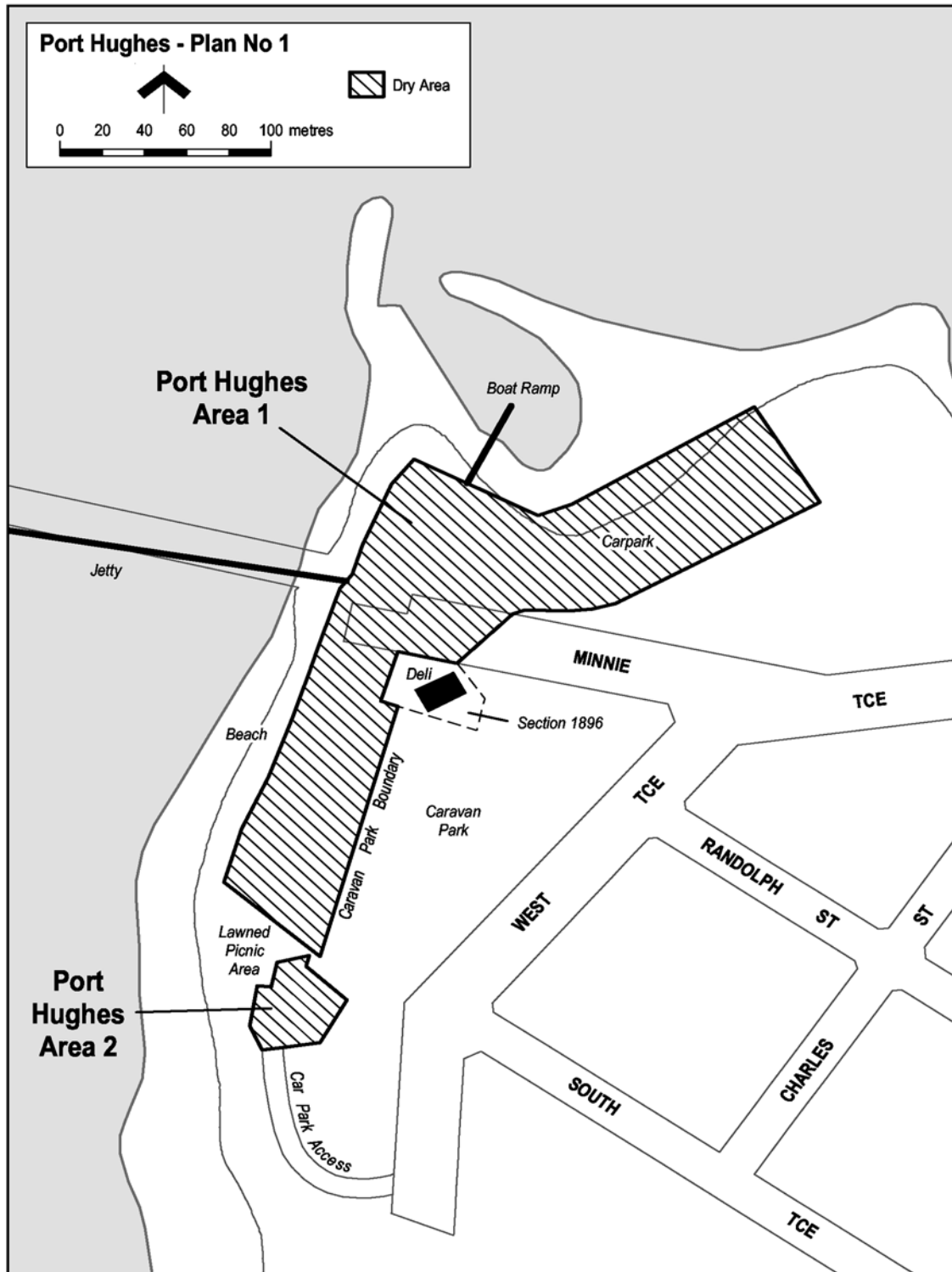
Kadina—Plan No 1



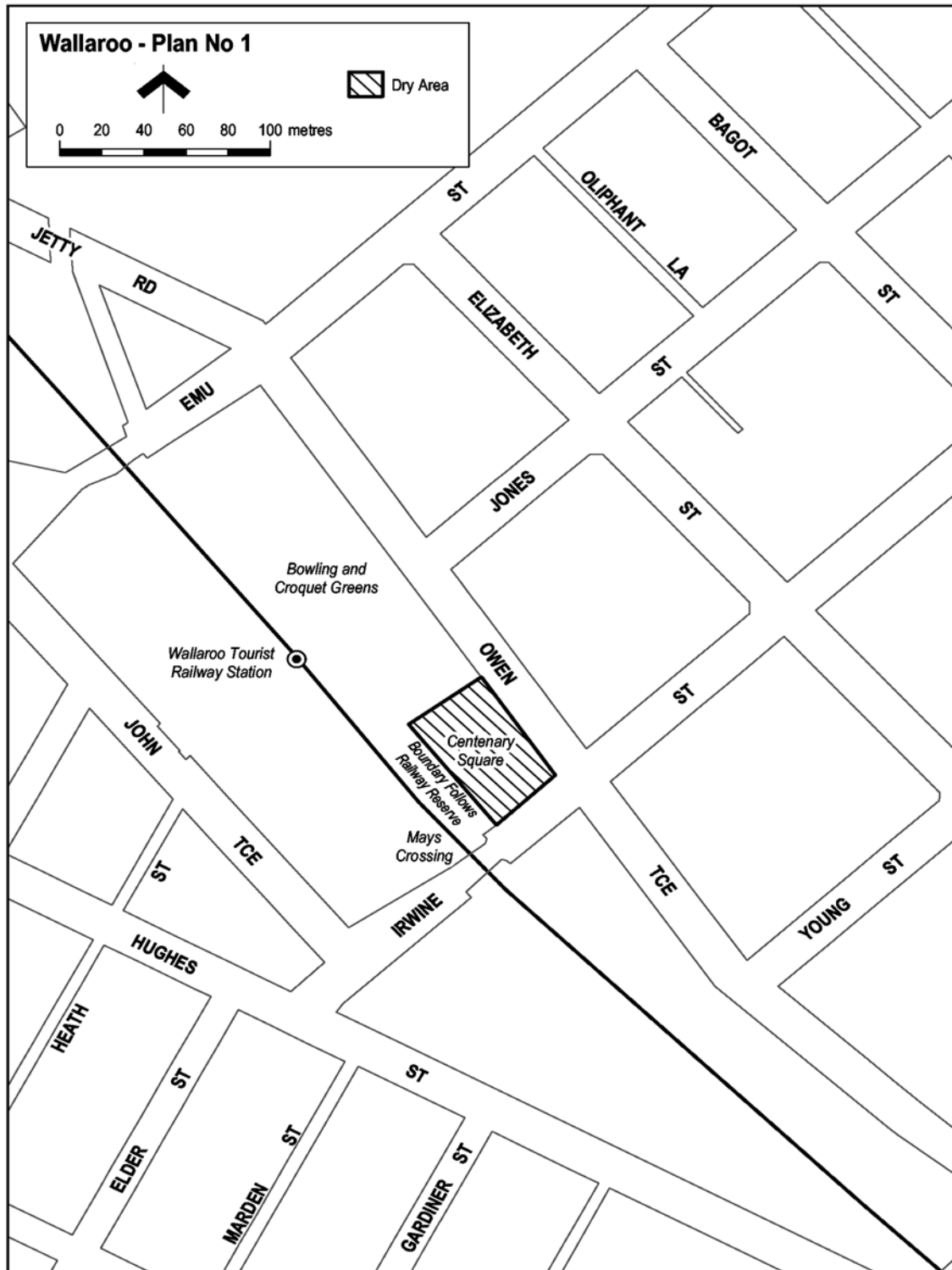
Moonta Bay—Plan No 1



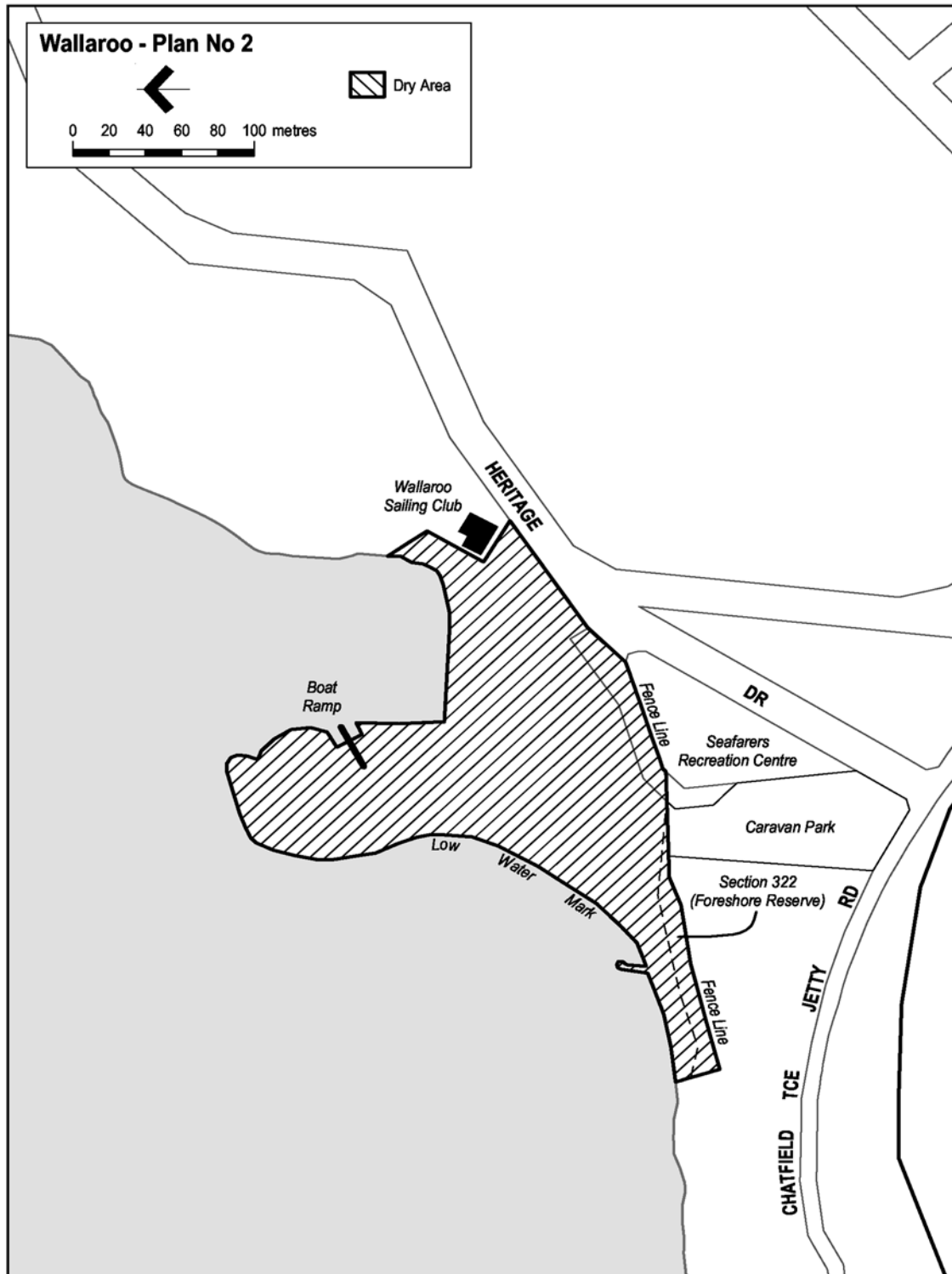
Port Hughes—Plan No 1



Wallaroo—Plan No 1



Walloaroo—Plan No 2



Note—

As required by section 10AA(2) of the *Subordinate Legislation Act 1978*, the Minister has certified that, in the Minister's opinion, it is necessary or appropriate that these regulations come into operation as set out in these regulations.

Made by the Governor

with the advice and consent of the Executive Council
on 2 September 2004

No 193 of 2004

OLGC12/2004