

South Australia

Electricity (Principles of Vegetation Clearance) Variation Regulations 2011

under the *Electricity Act 1996*

Contents

Part 1—Preliminary

- 1 Short title
- 2 Commencement
- 3 Variation provisions

Part 2—Variation of *Electricity (Principles of Vegetation Clearance) Regulations 2010*

- 4 Variation of regulation 3—Interpretation
- 5 Variation of regulation 4—Duty of electricity entity or council
- 6 Variation of regulation 5—Duty of occupier
- 7 Variation of Schedule 4—Maps showing bushfire risk area

Schedule 1—Maps

Part 1—Preliminary

1—Short title

These regulations may be cited as the *Electricity (Principles of Vegetation Clearance) Variation Regulations 2011*.

2—Commencement

These regulations will come into operation on the day on which they are made.

3—Variation provisions

In these regulations, a provision under a heading referring to the variation of specified regulations varies the regulations so specified.

Part 2—Variation of *Electricity (Principles of Vegetation Clearance) Regulations 2010*

4—Variation of regulation 3—Interpretation

Regulation 3(3)—delete "Schedule 5" and substitute:

Schedule 3

5—Variation of regulation 4—Duty of electricity entity or council

Regulation 4(5)(a)(iii)—delete " and ensuring the stability and" and substitute:
 , stability or

6—Variation of regulation 5—Duty of occupier

Regulation 5(4)(a)—delete " and ensuring the stability and" and substitute:
 , stability or

7—Variation of Schedule 4—Maps showing bushfire risk area

- (1) Schedule 4, list of maps at beginning of Schedule—insert the following in the appropriate position according to alphabetical order:
 - Clayton
 - Currumulka
 - Nairne
 - Port Victoria
- (2) Schedule 4, list of maps at beginning of Schedule—delete "Moonta Bay" and substitute:
 - Moonta Bay/Port Hughes
- (3) Schedule 4, list of maps at beginning of Schedule—delete "Port Elliot" and "Port Hughes"
- (4) Schedule 4, list of maps at beginning of Schedule—delete "Victor Harbor (2 maps)" and substitute:
 - Victor Harbor South
 - Victor Harbor North & Port Elliot
- (5) Schedule 4, list of maps at beginning of Schedule—delete "Wallaroo" and substitute:
 - Wallaroo (2 maps)
- (6) Schedule 4—delete the index map for Portion of Adelaide Metropolitan Area and map 8 and substitute the corresponding maps set out in the Schedule
- (7) Schedule 4—after the map for Clare insert the map set out in the Schedule for Clayton
- (8) Schedule 4—delete the map for each of the following areas and substitute the corresponding map set out in the Schedule:
 - Coobowie
 - Crystal Brook
- (9) Schedule 4—after the map for Cummins insert the map set out in the Schedule for Currumulka
- (10) Schedule 4—delete the map for each of the following areas and substitute the corresponding map set out in the Schedule:
 - Goolwa
 - Jamestown

Lobethal

Middleton

Milang

(11) Schedule 4—delete the map for Moonta Bay and substitute the map for Moonta Bay/Port Hughes set out in the Schedule

(12) Schedule 4—delete the map for each of the following areas and substitute the corresponding map set out in the Schedule:

Mt Gambier East

Mt Gambier West

(13) Schedule 4—after the map for Mypolonga insert the map for Nairne set out in the Schedule

(14) Schedule 4—delete the map for each of the following areas and substitute the corresponding map set out in the Schedule:

Normanville

Peterborough

Port Broughton

(15) Schedule 4—delete the map for each of the following areas:

Port Elliot

Port Hughes

(16) Schedule 4—after the map for Port Moorowie insert the map for Port Victoria set out in the Schedule

(17) Schedule 4—delete the map for each of the following areas and substitute the corresponding map set out in the Schedule:

Port Wakefield Coastline 3

Strathalbyn

Victor Harbor South

(18) Schedule 4—delete the map for Victor Harbor North and substitute the map for Victor Harbor North & Port Elliot set out in the Schedule

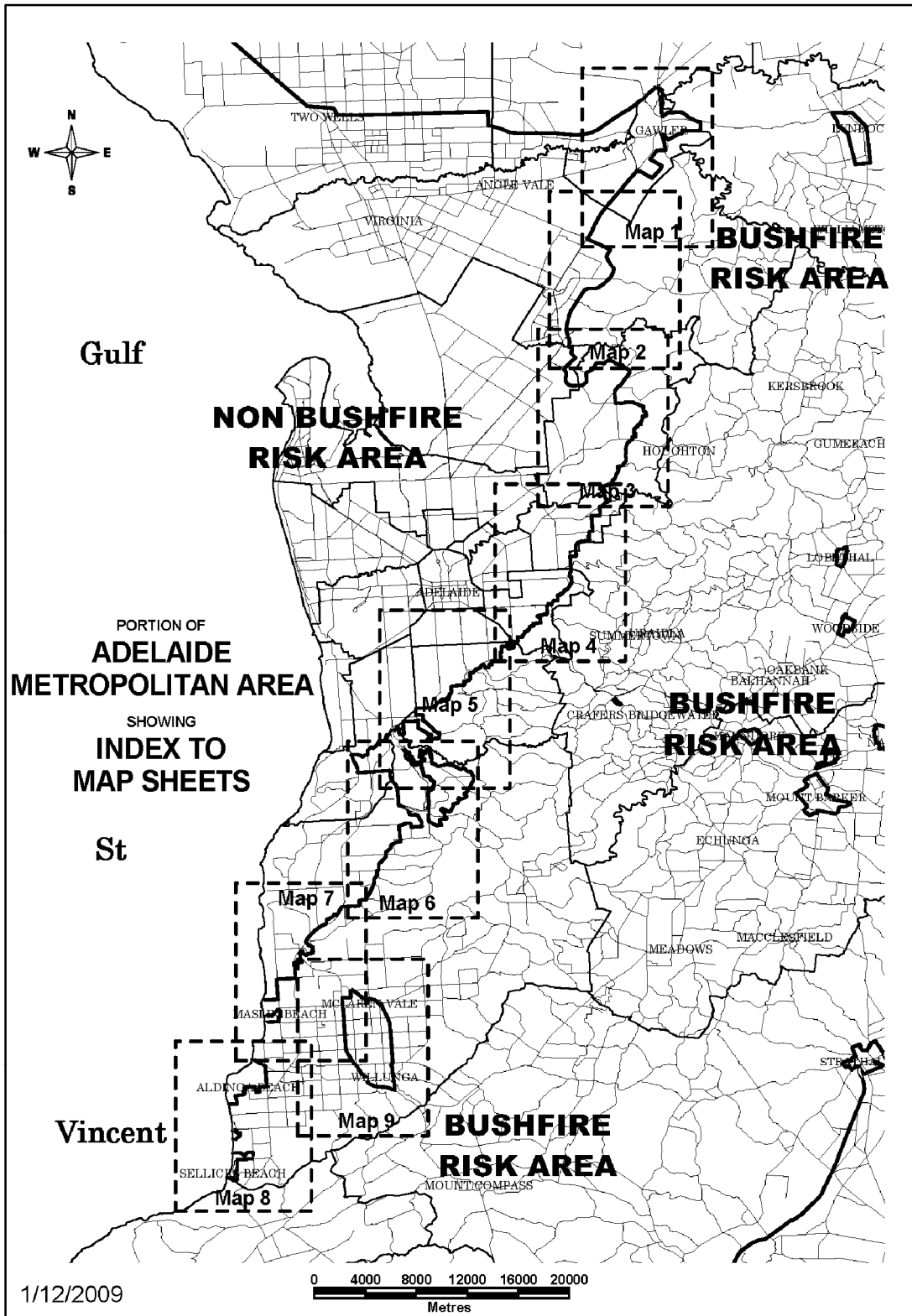
(19) Schedule 4—delete the map for Wallaroo and substitute the maps for Wallaroo 1 and Wallaroo 2 set out in the Schedule

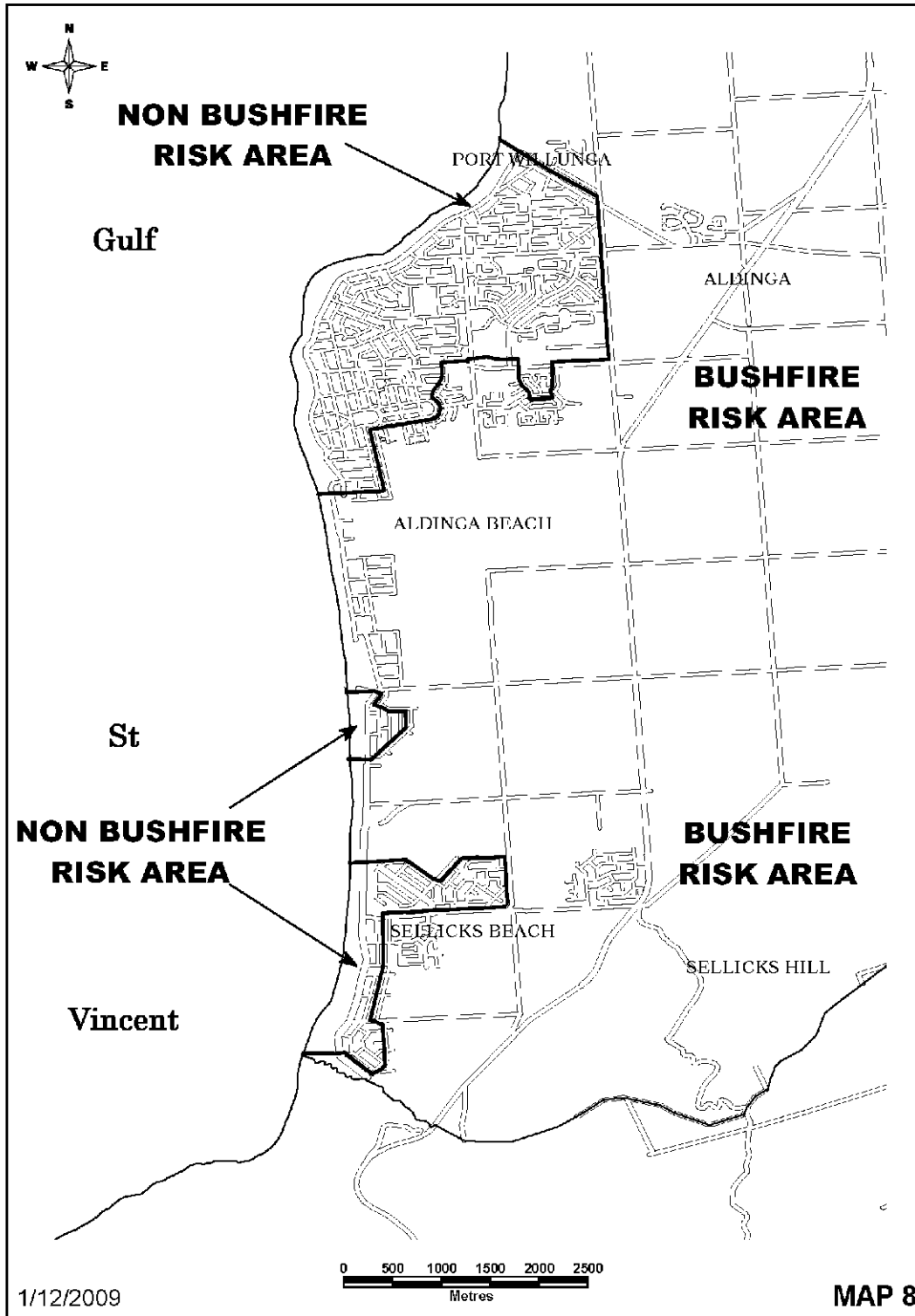
(20) Schedule 4—delete the map for each of the following areas and substitute the corresponding map set out in the Schedule:

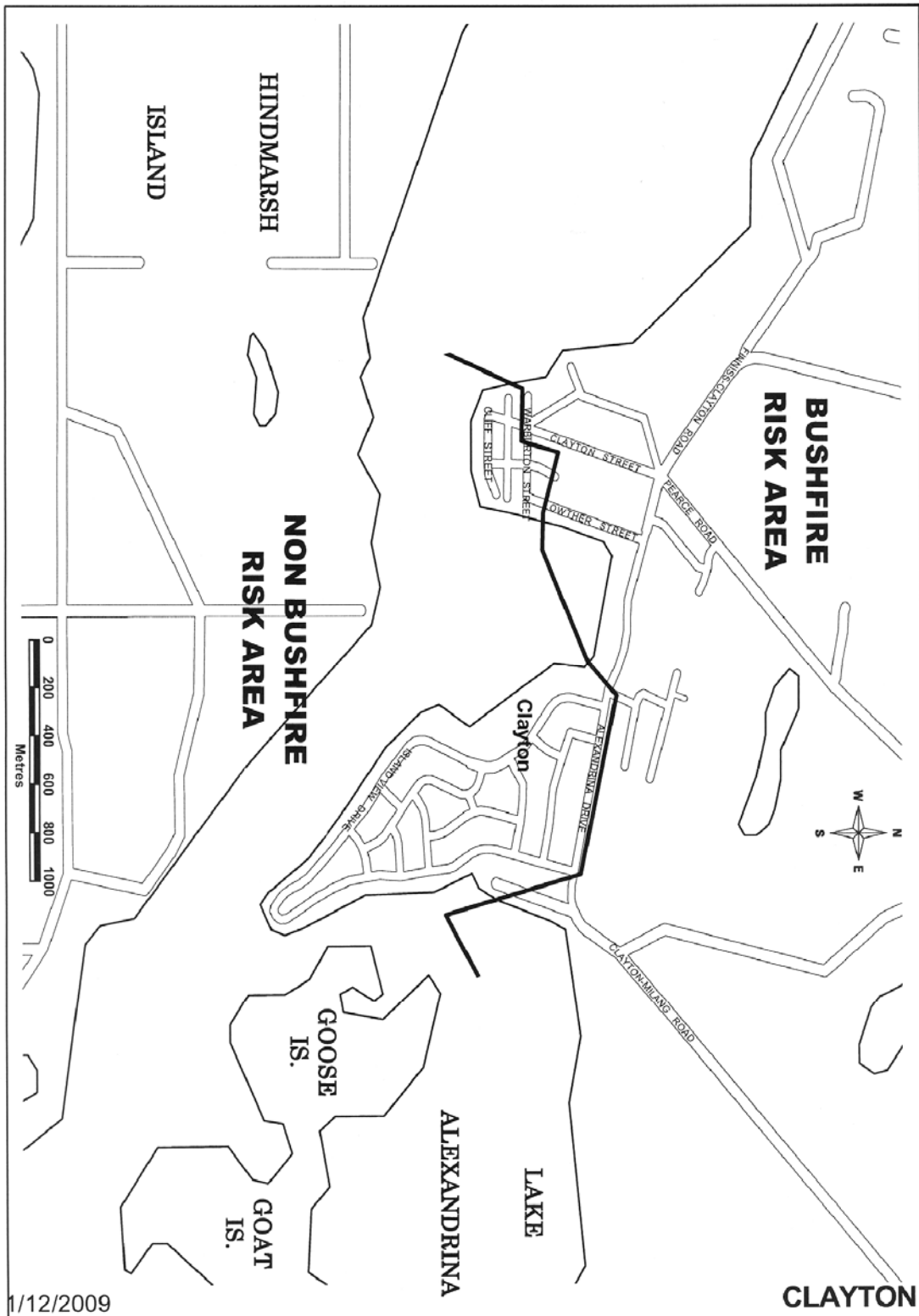
Woodside

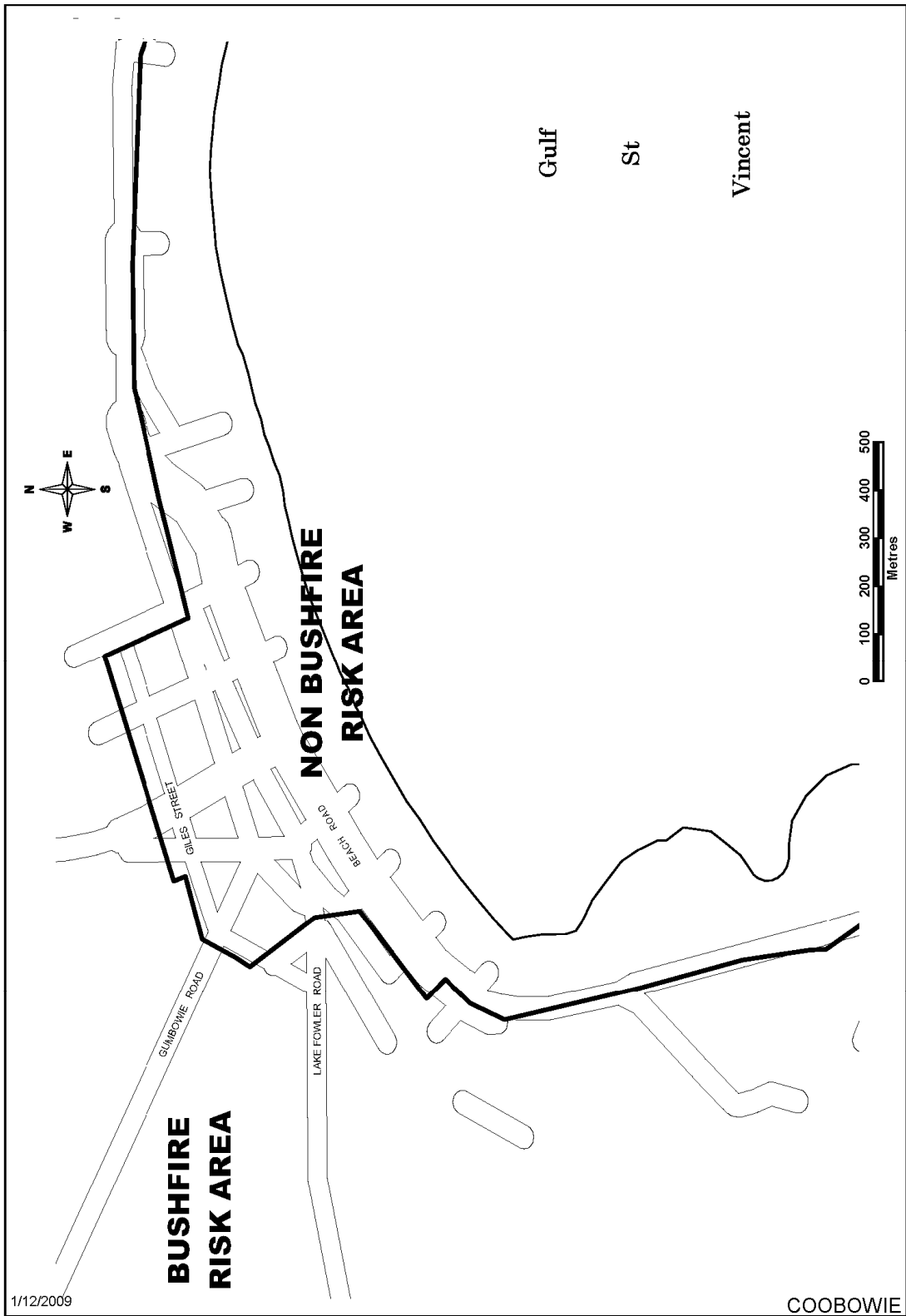
Wool Bay

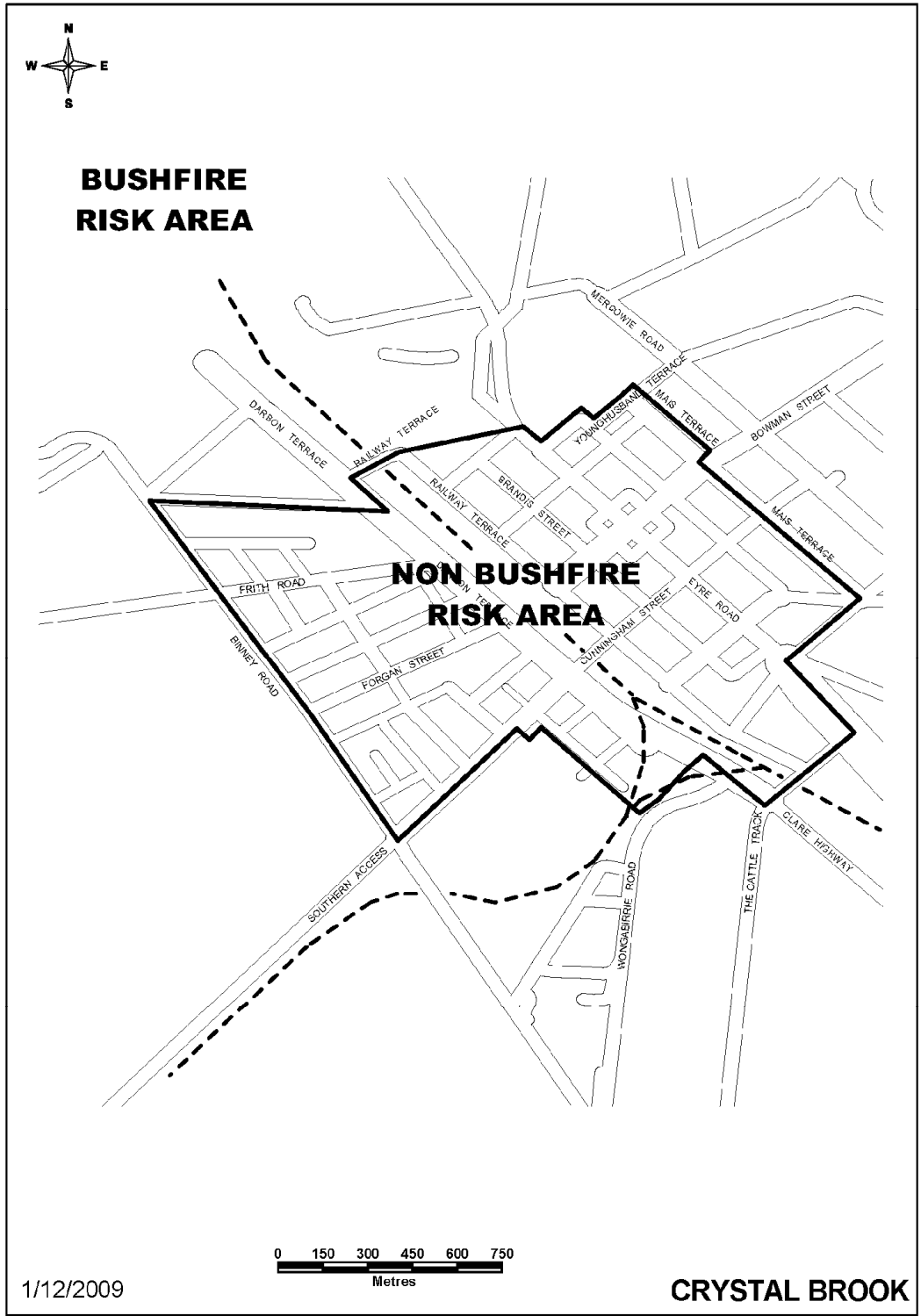
Schedule 1—Maps

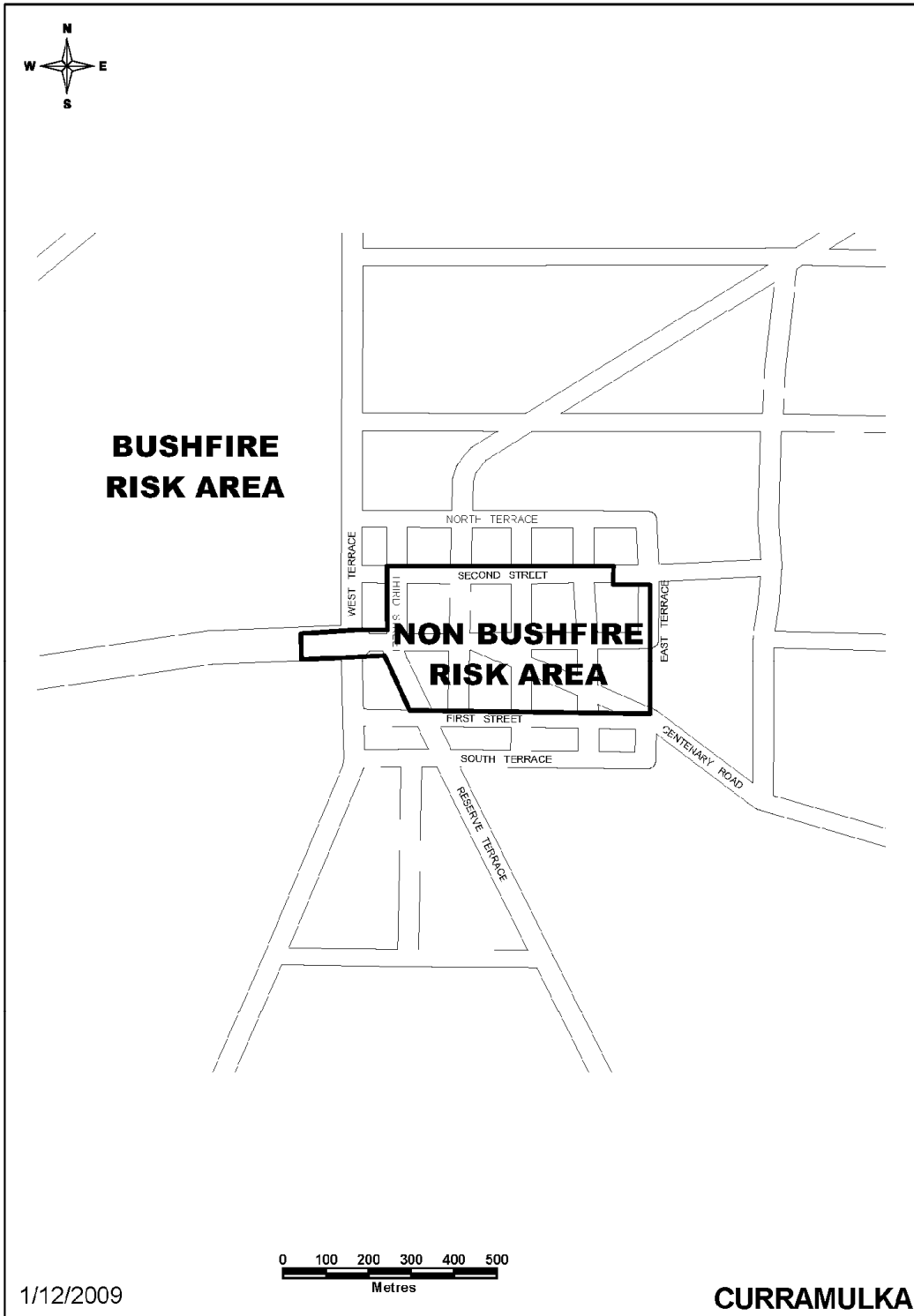


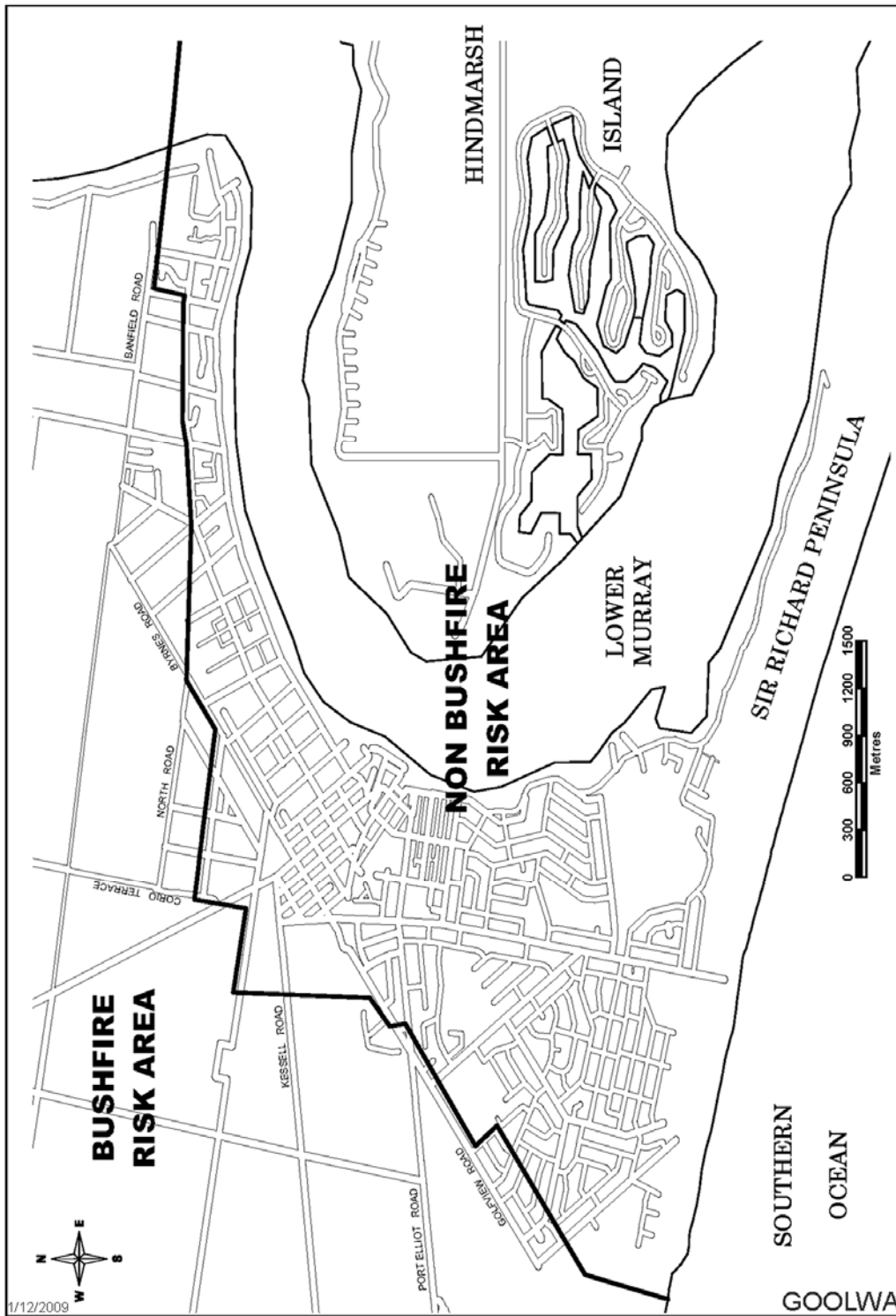


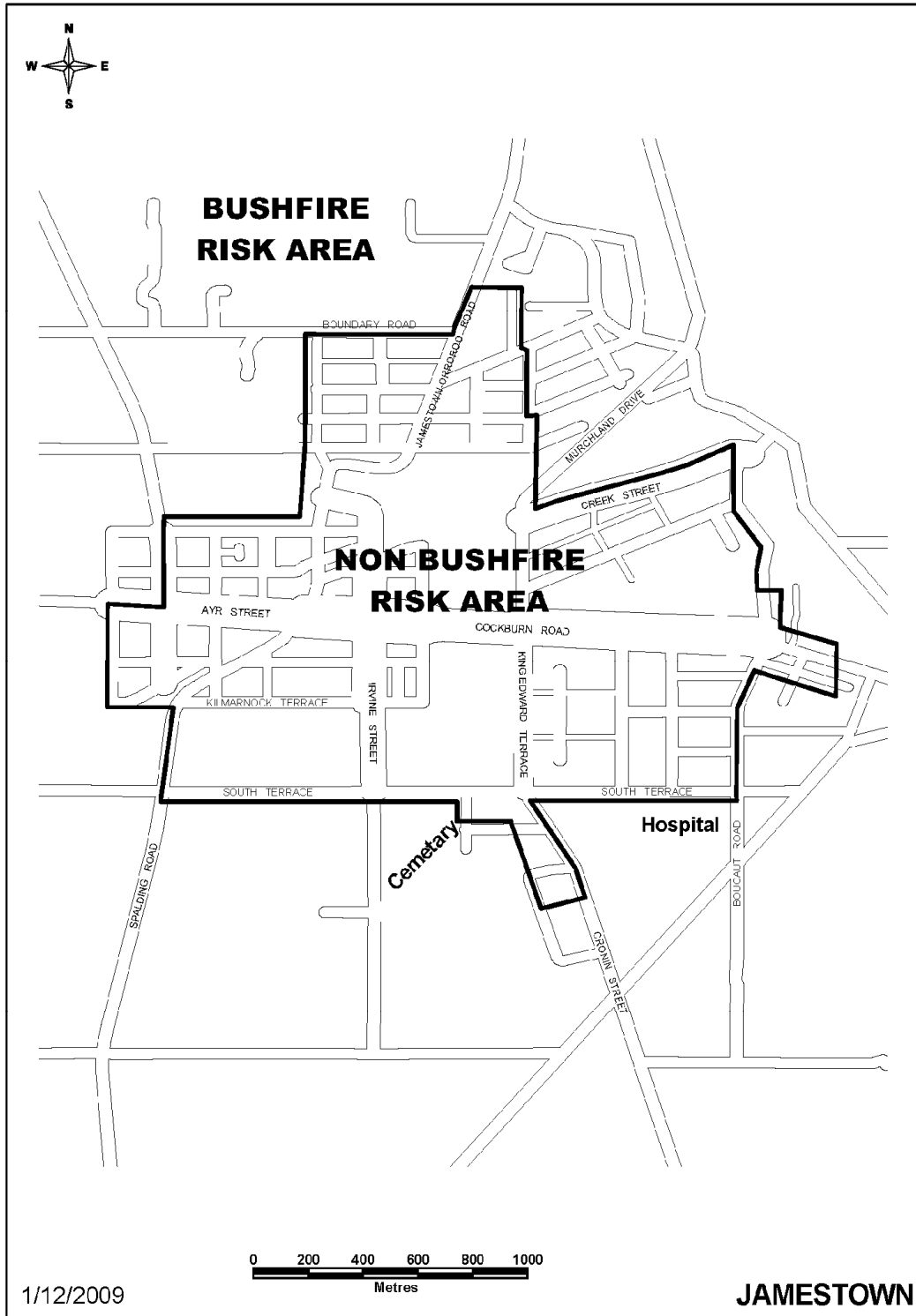


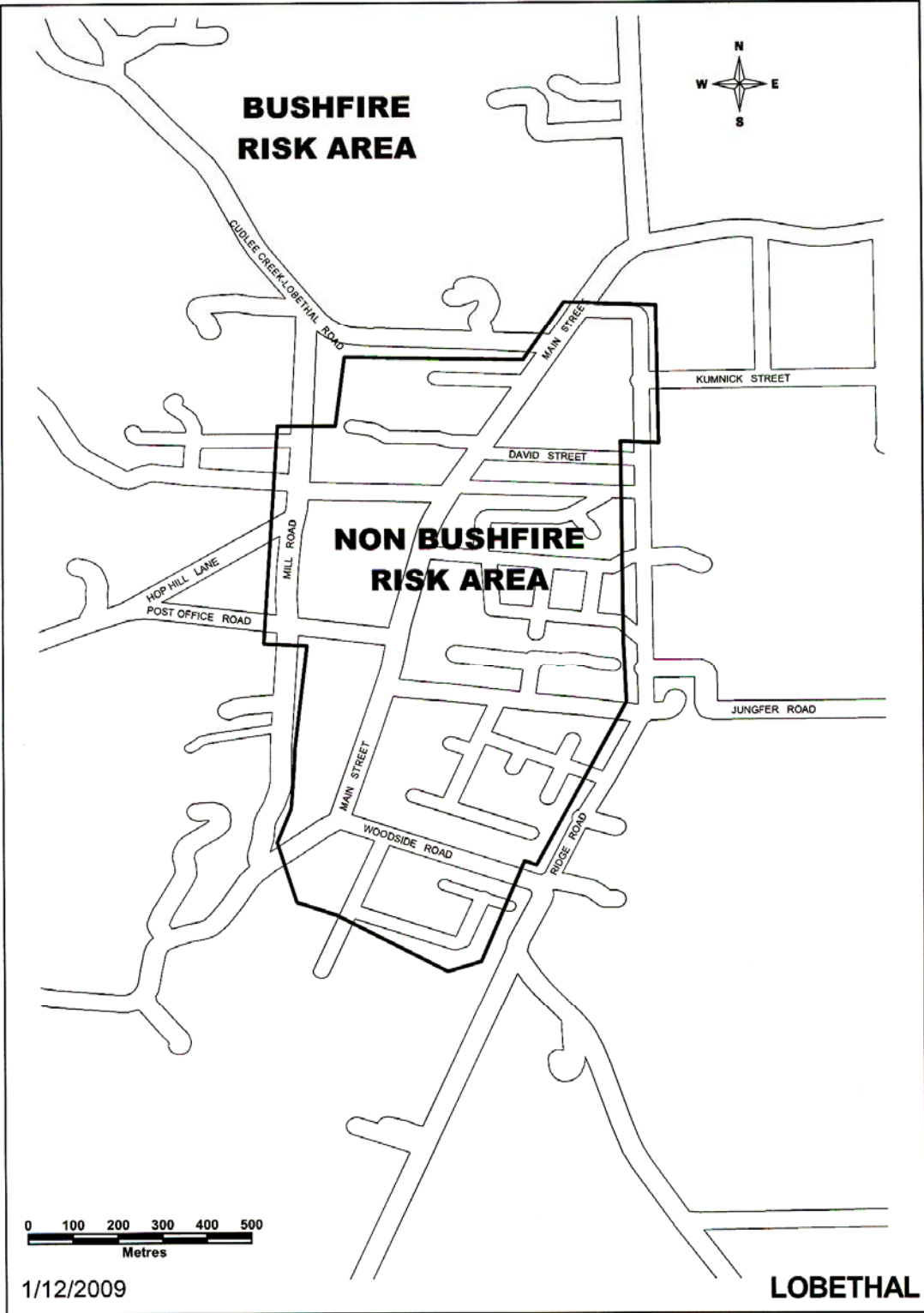


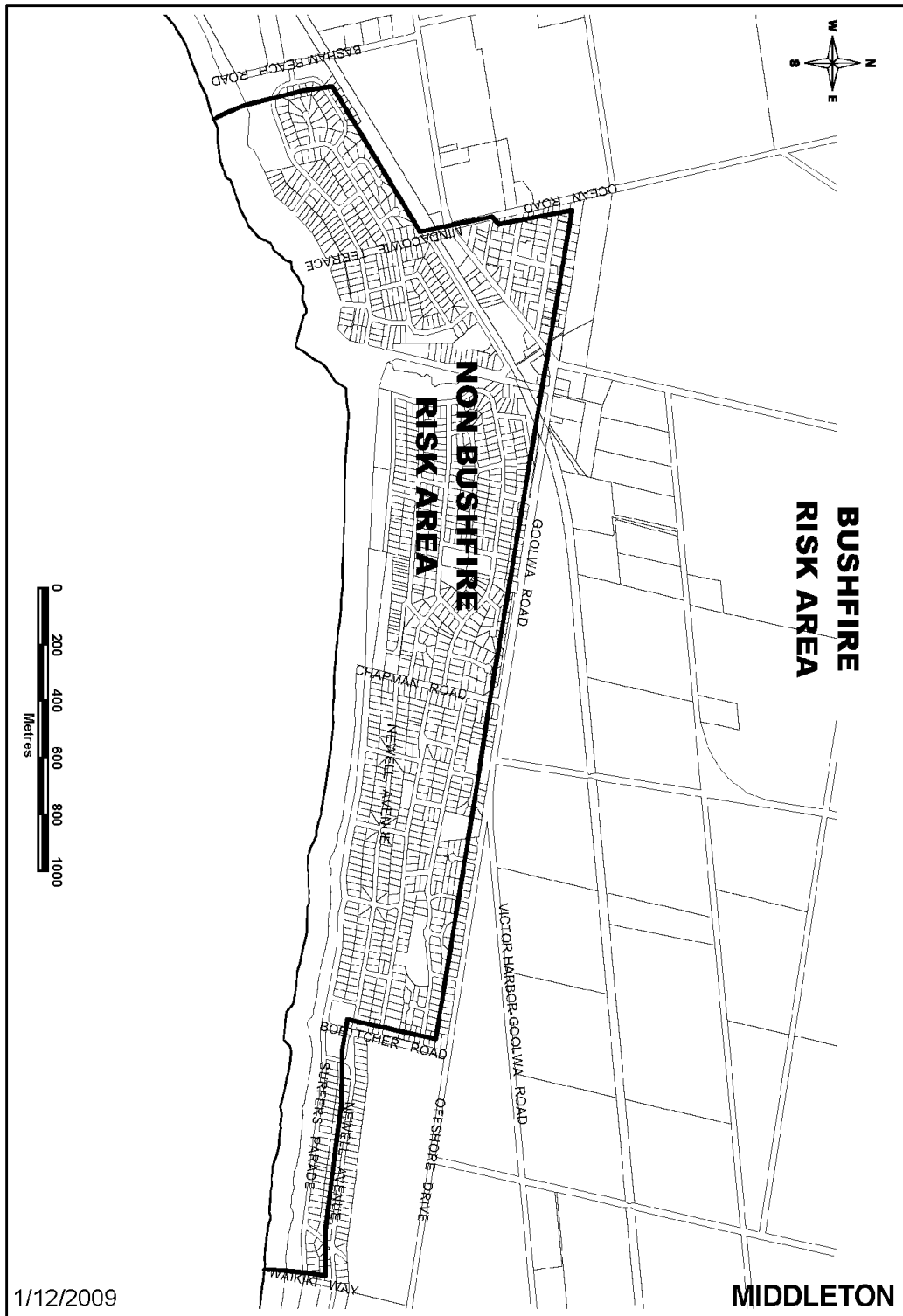


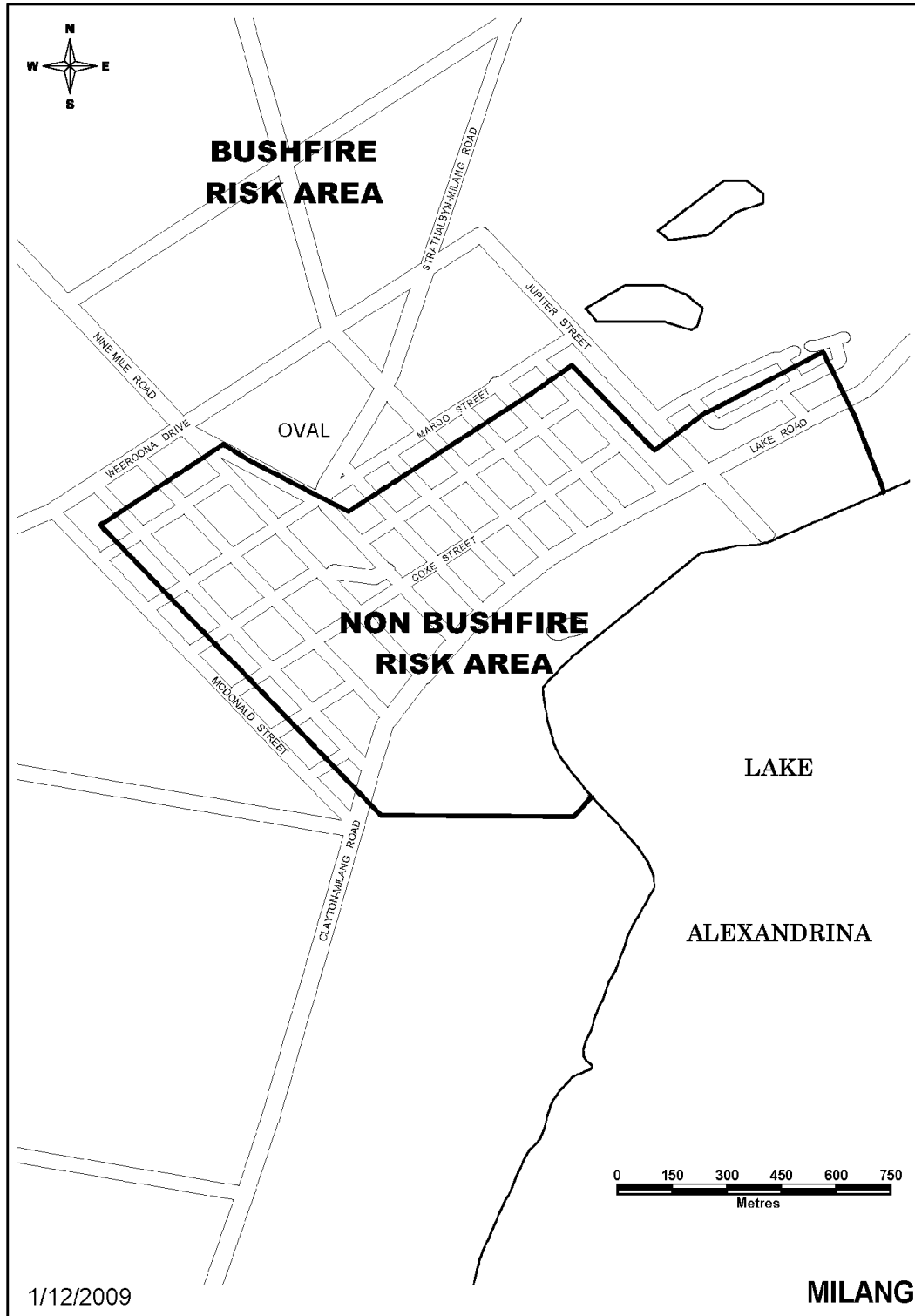


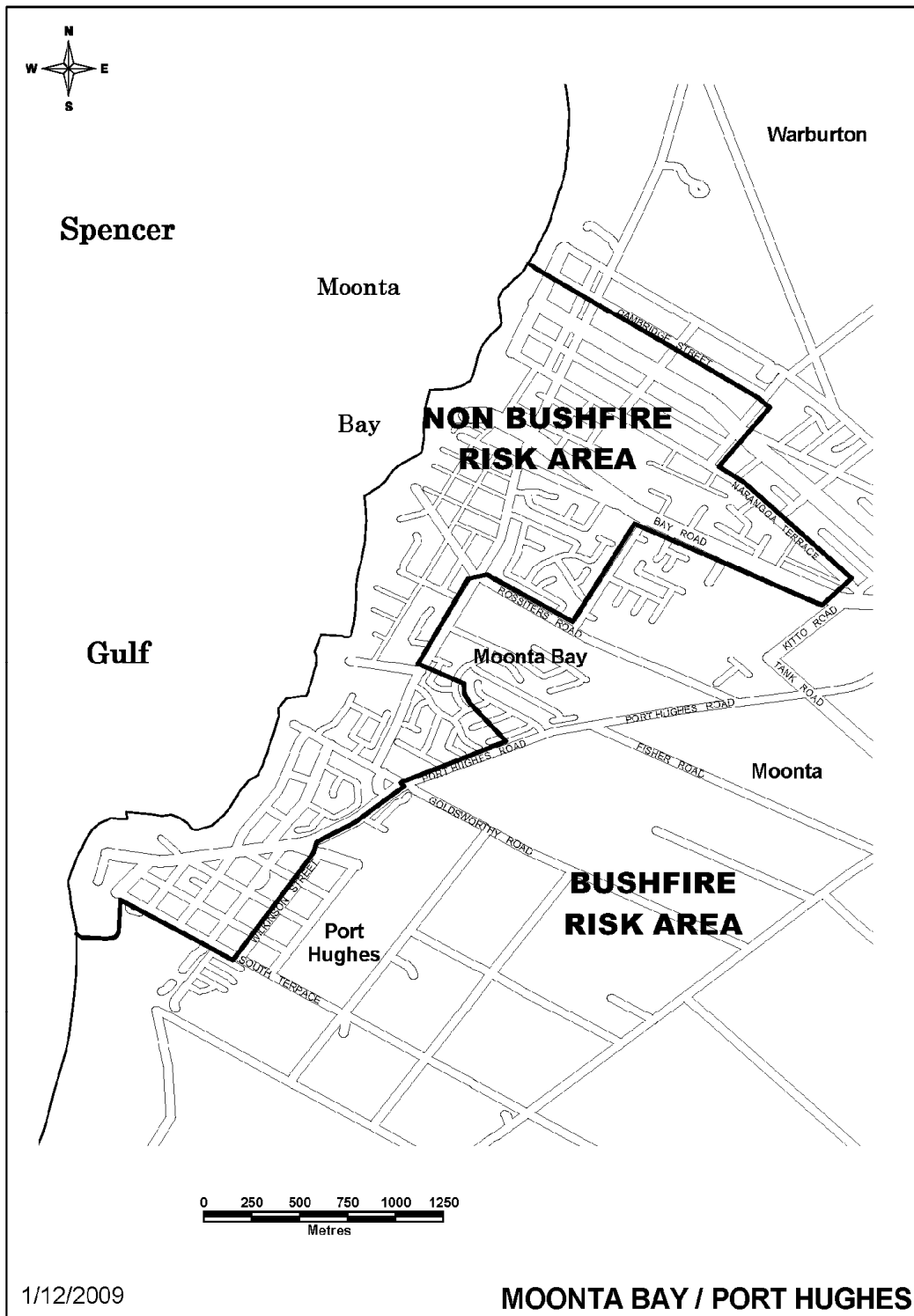


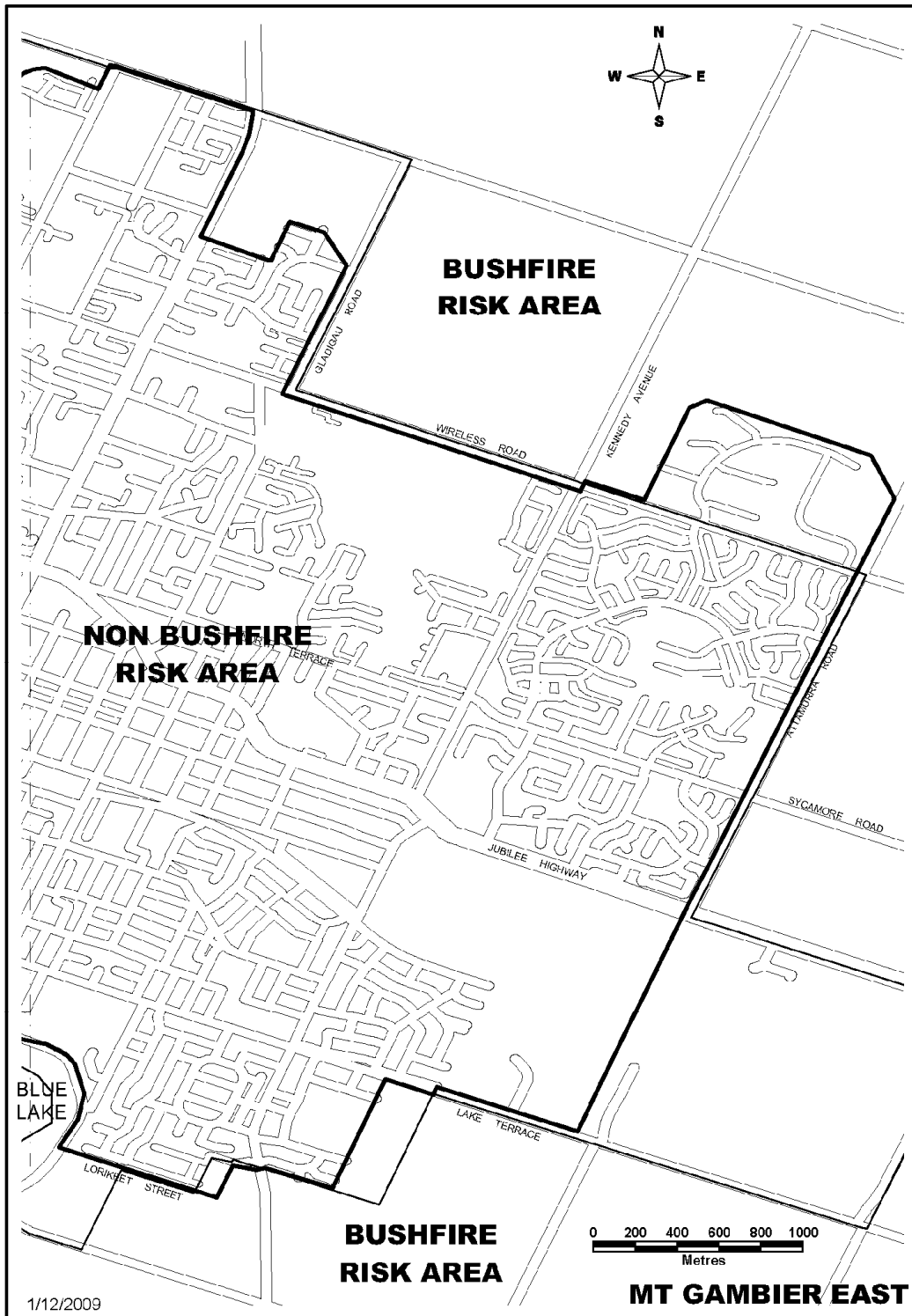


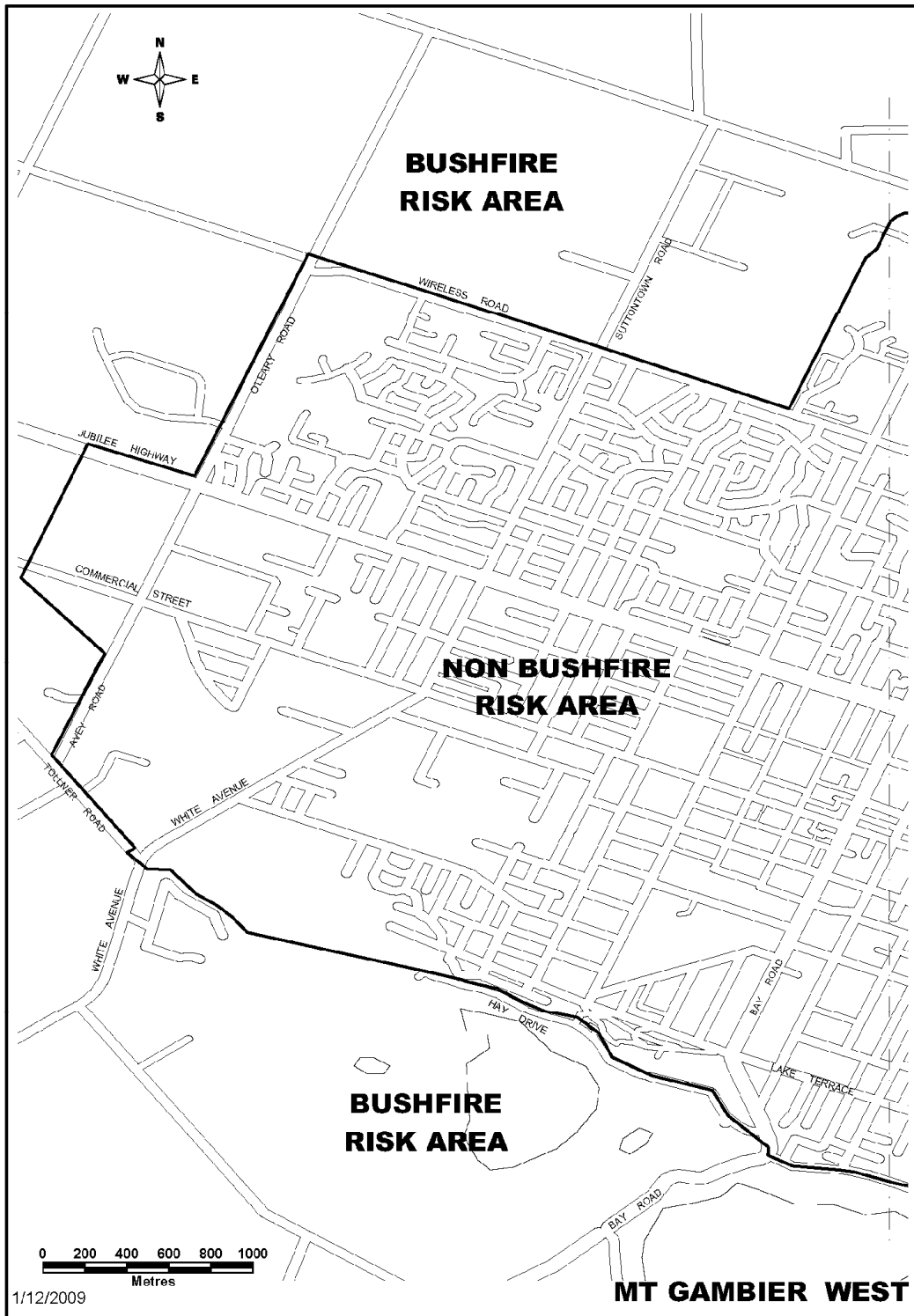




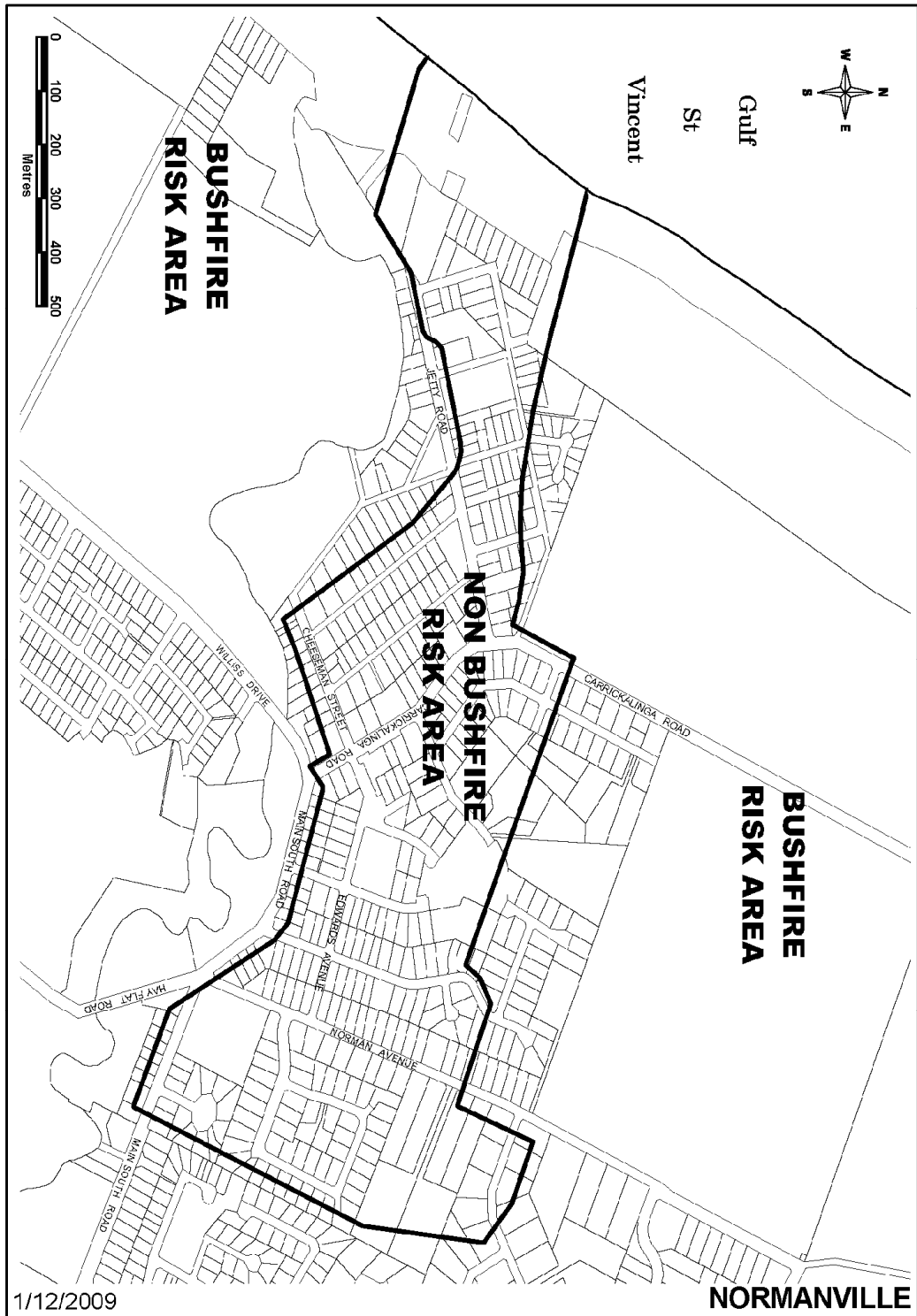


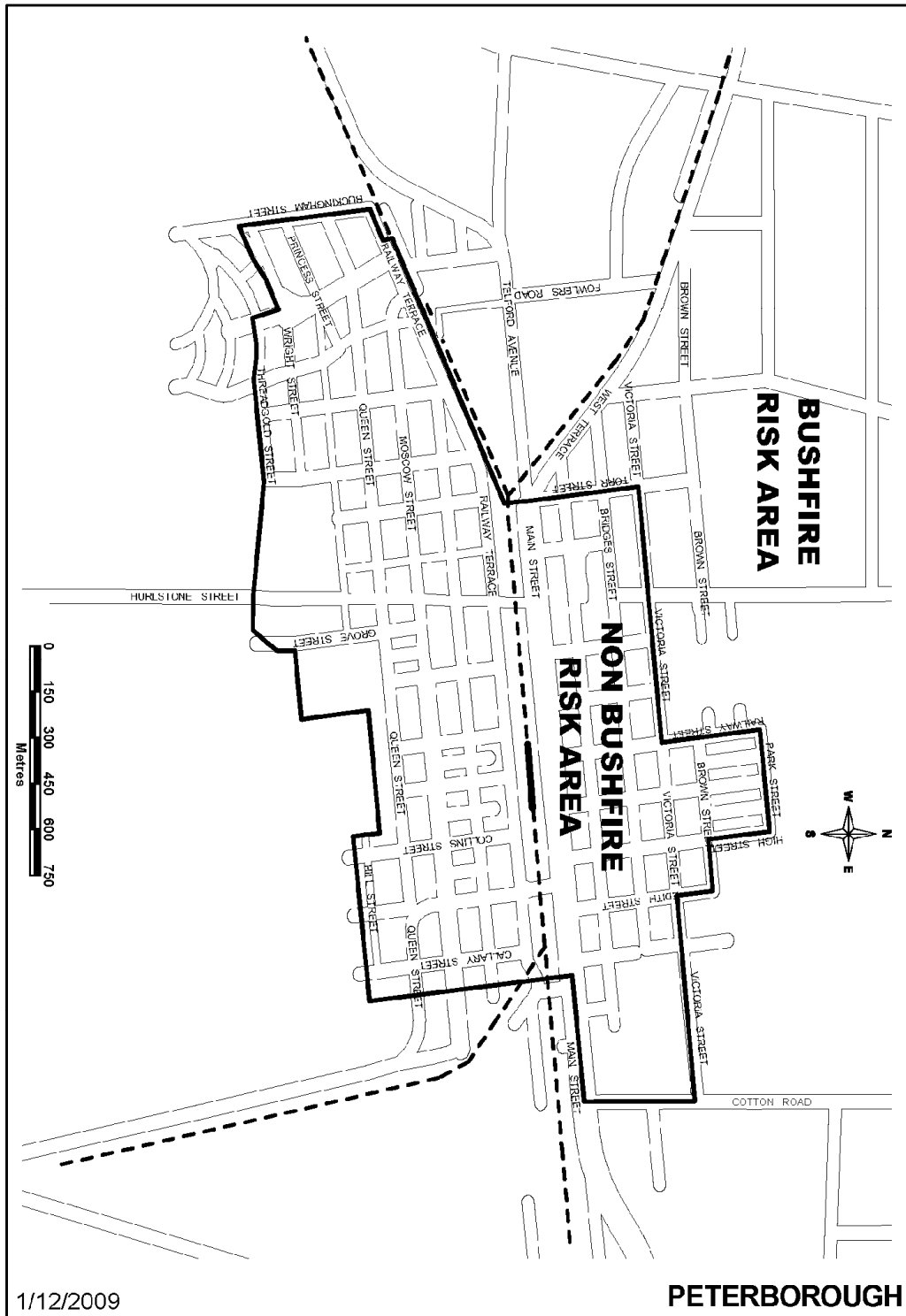


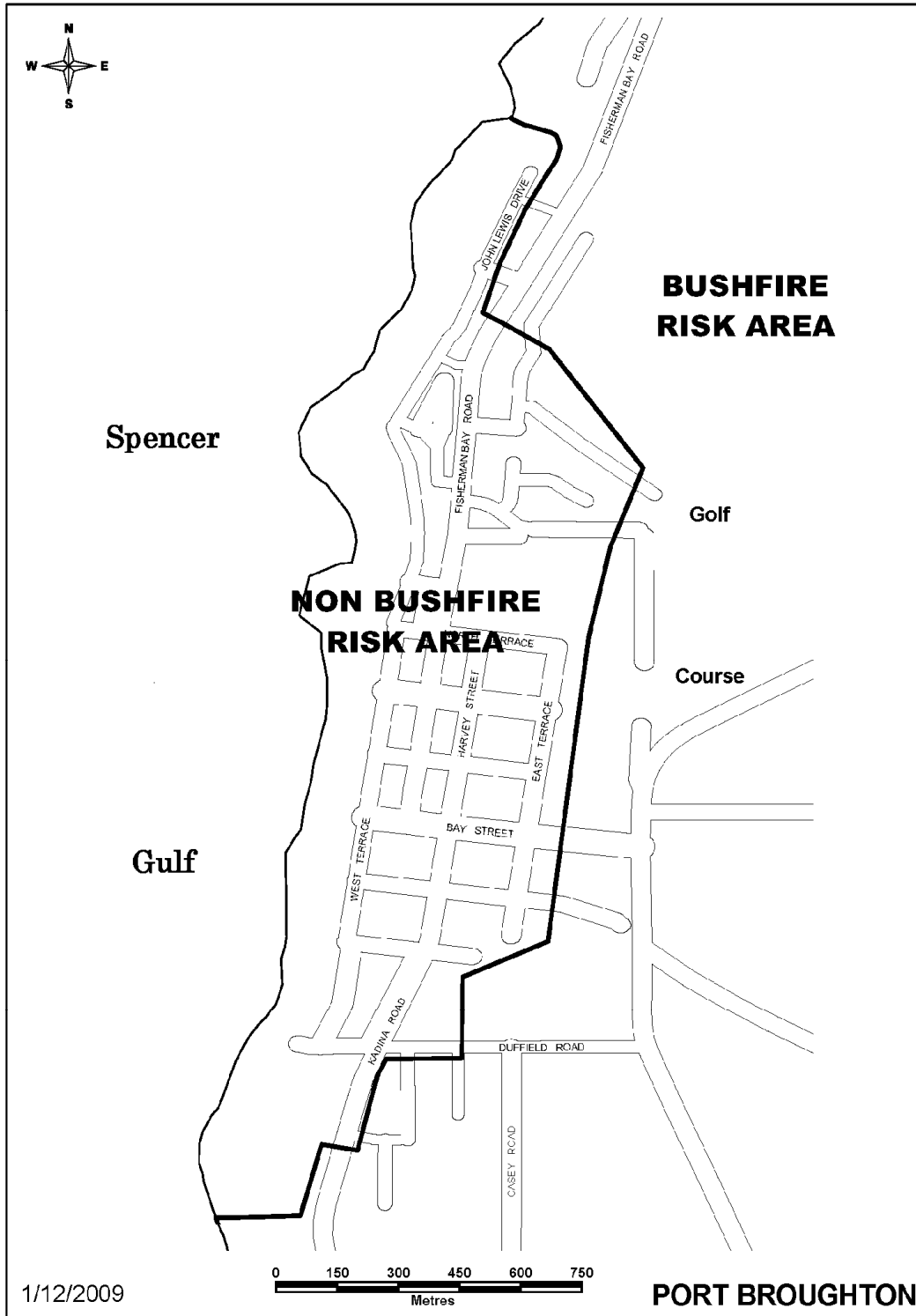


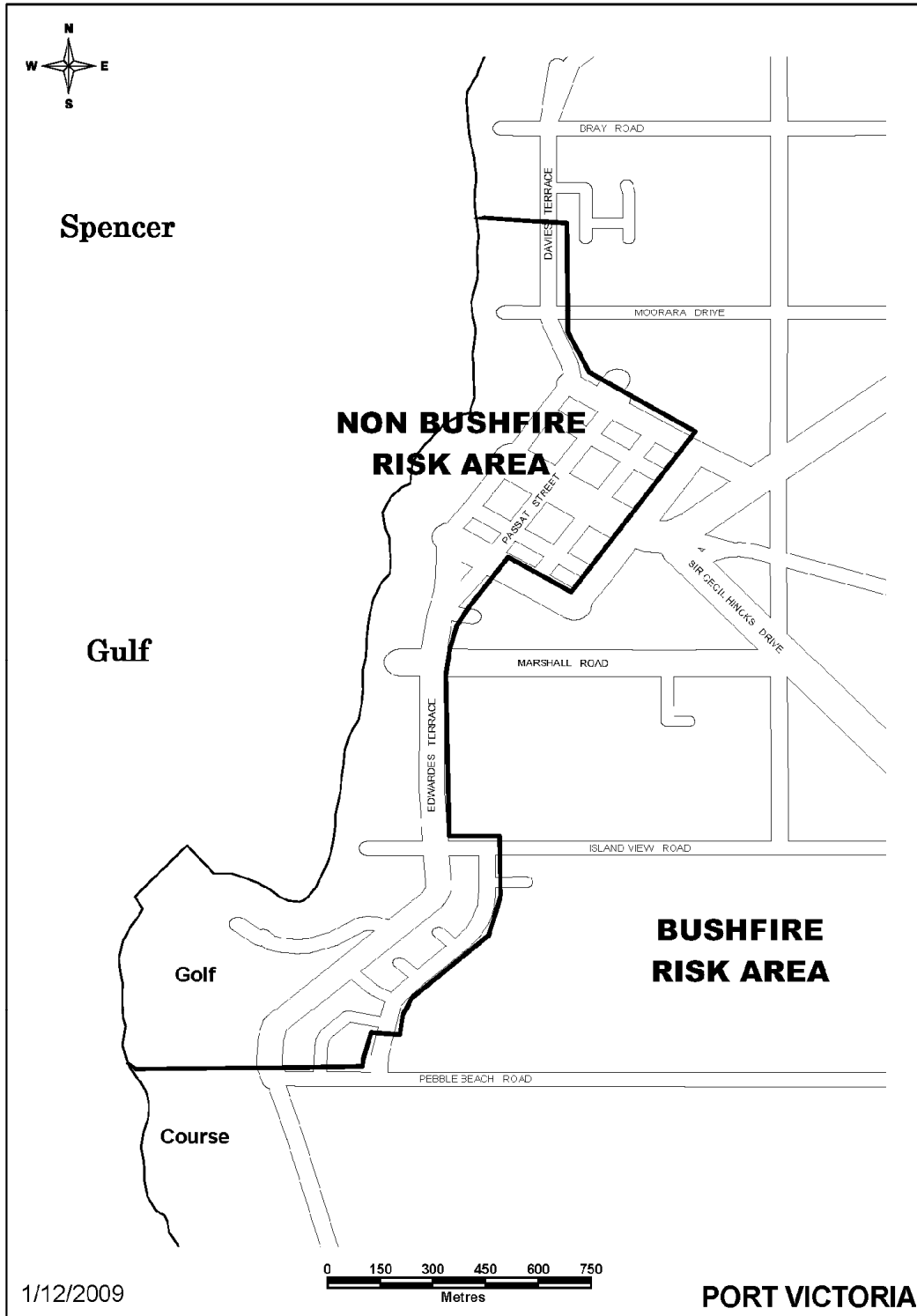


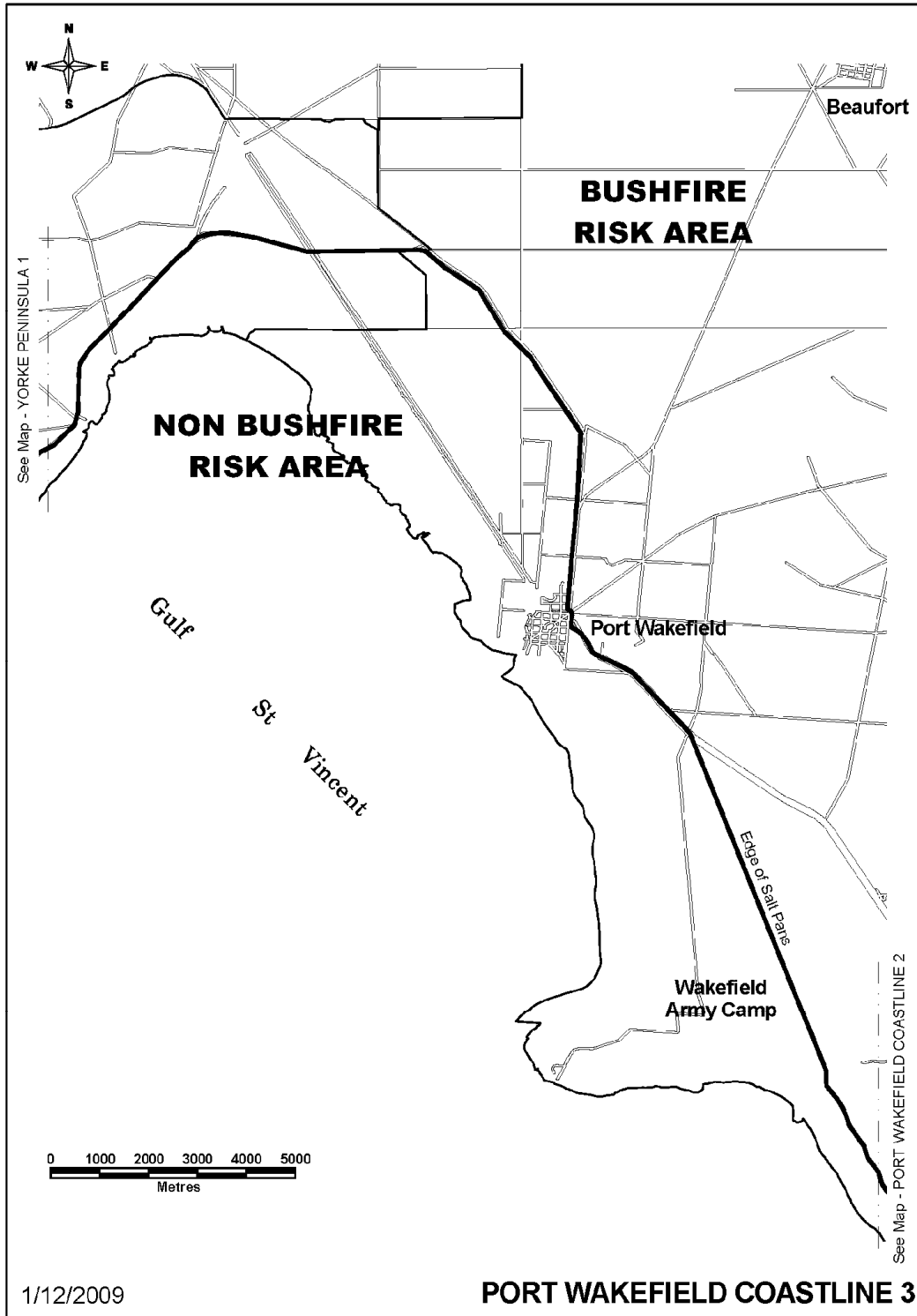


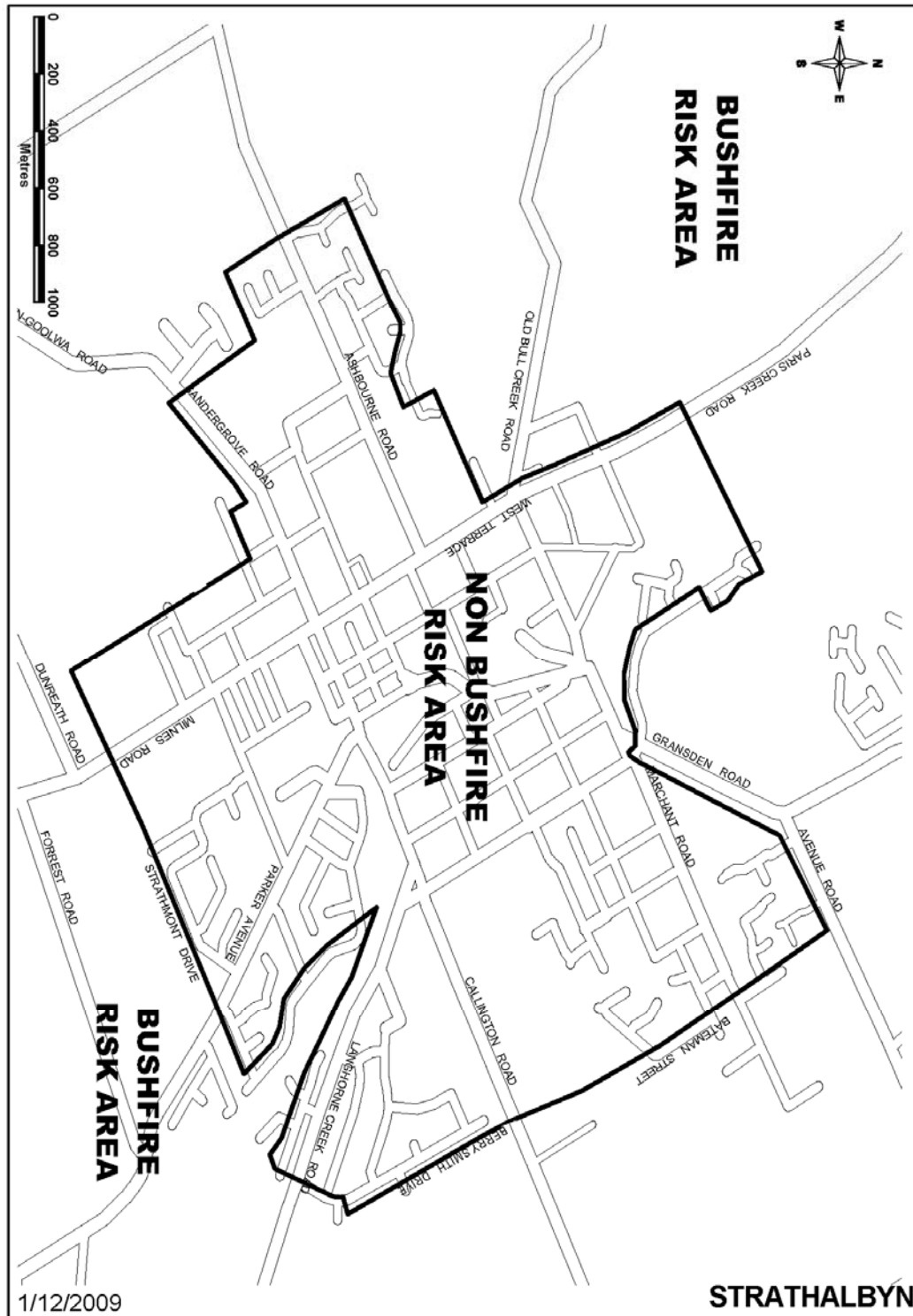


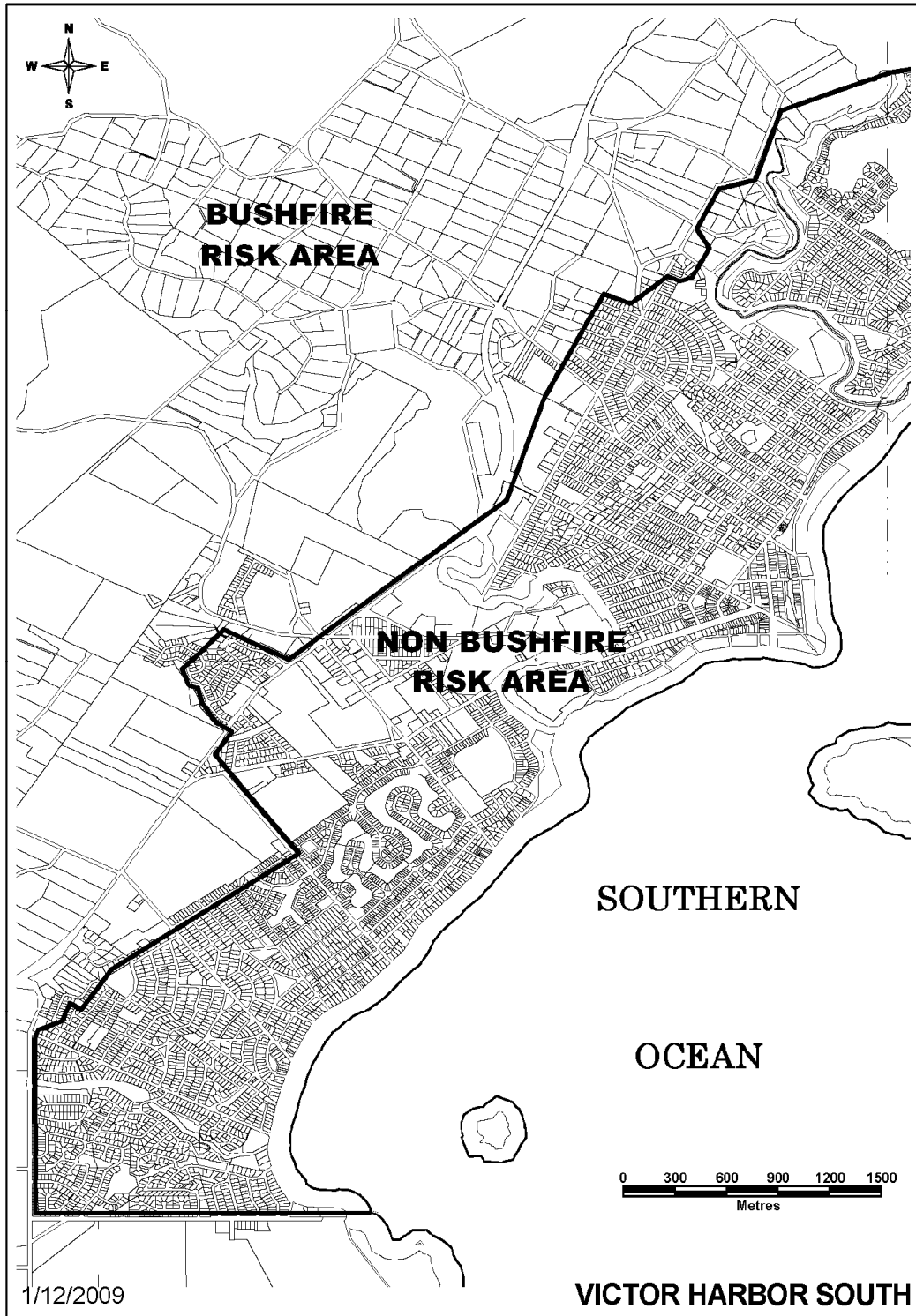


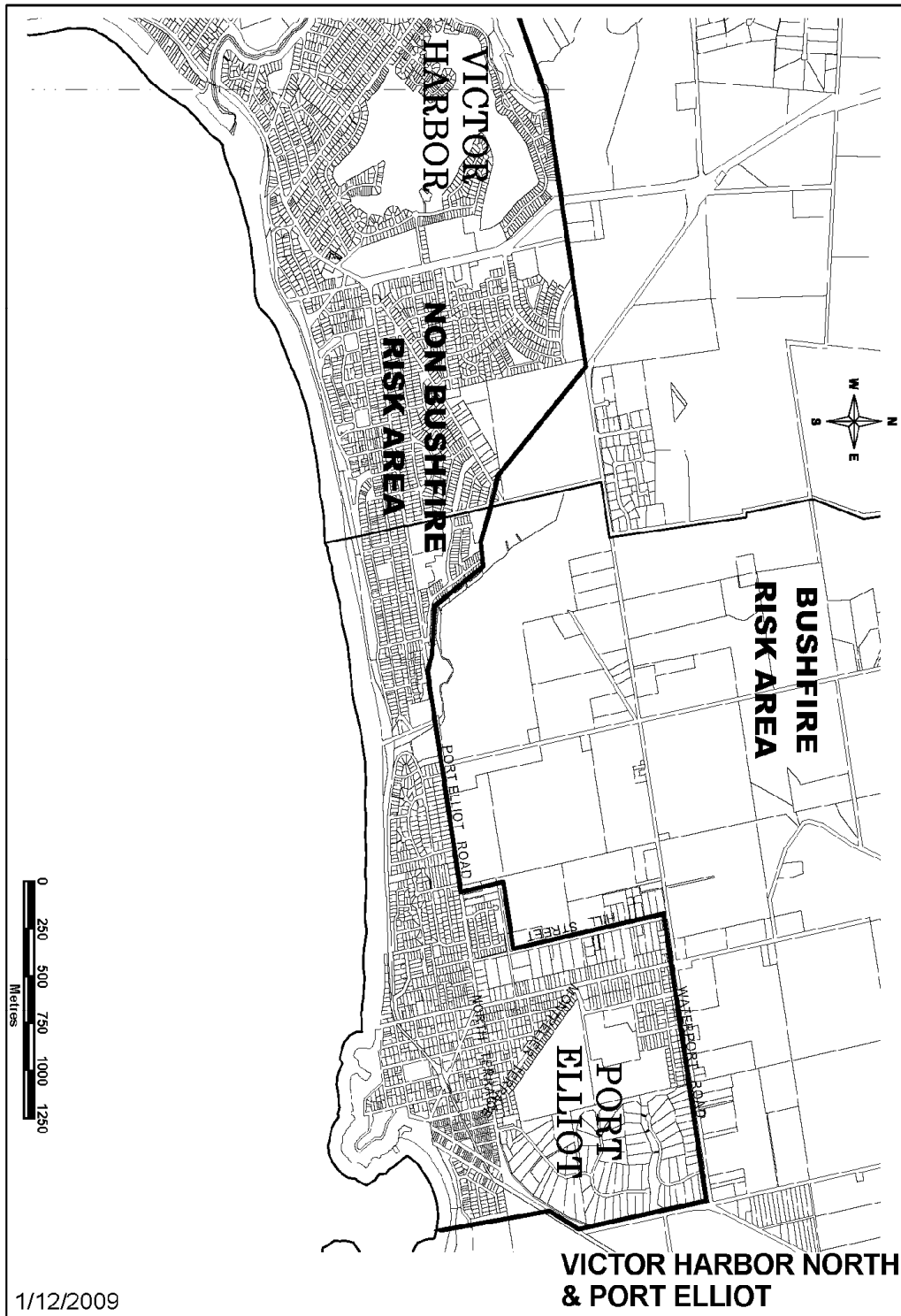


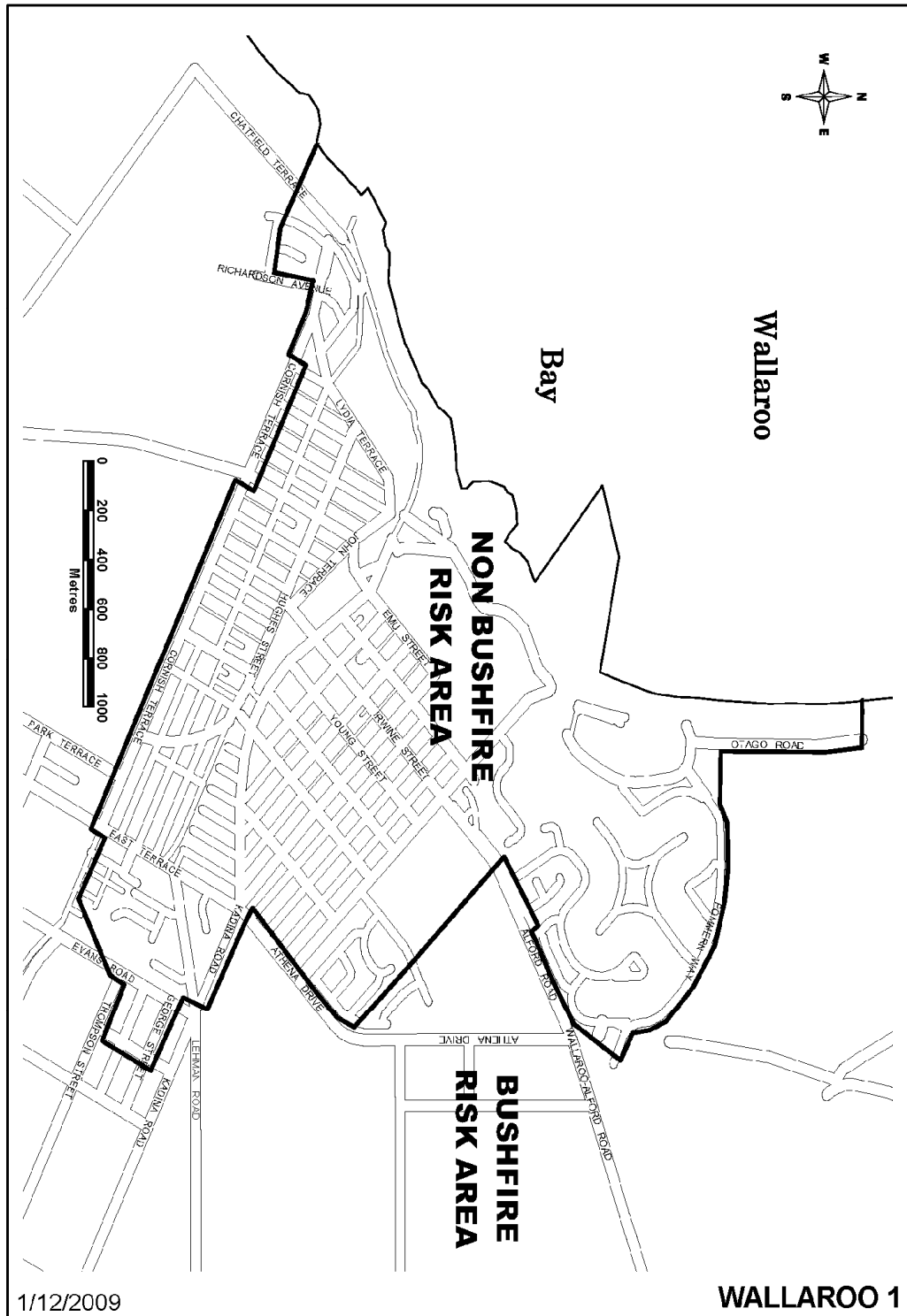


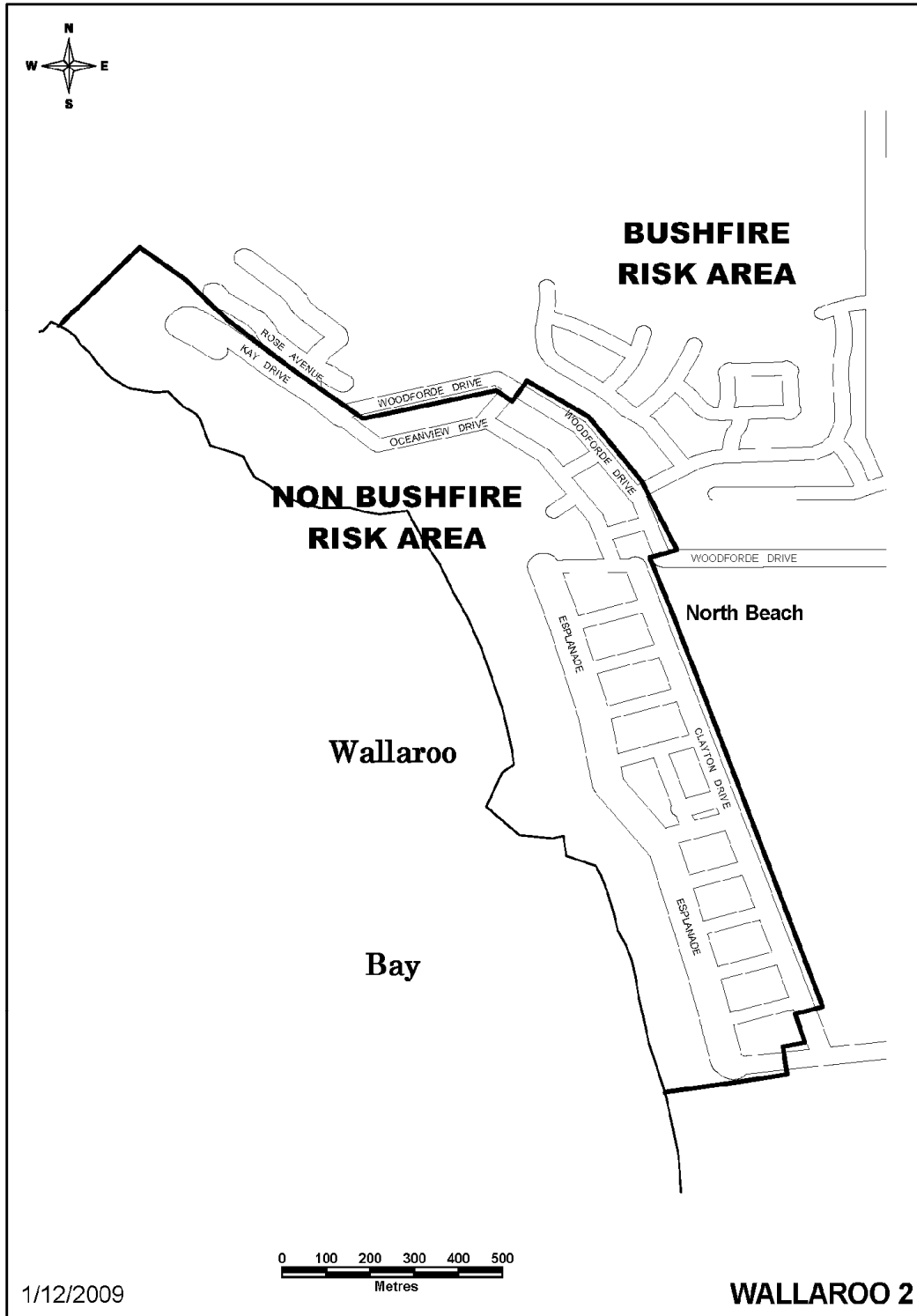


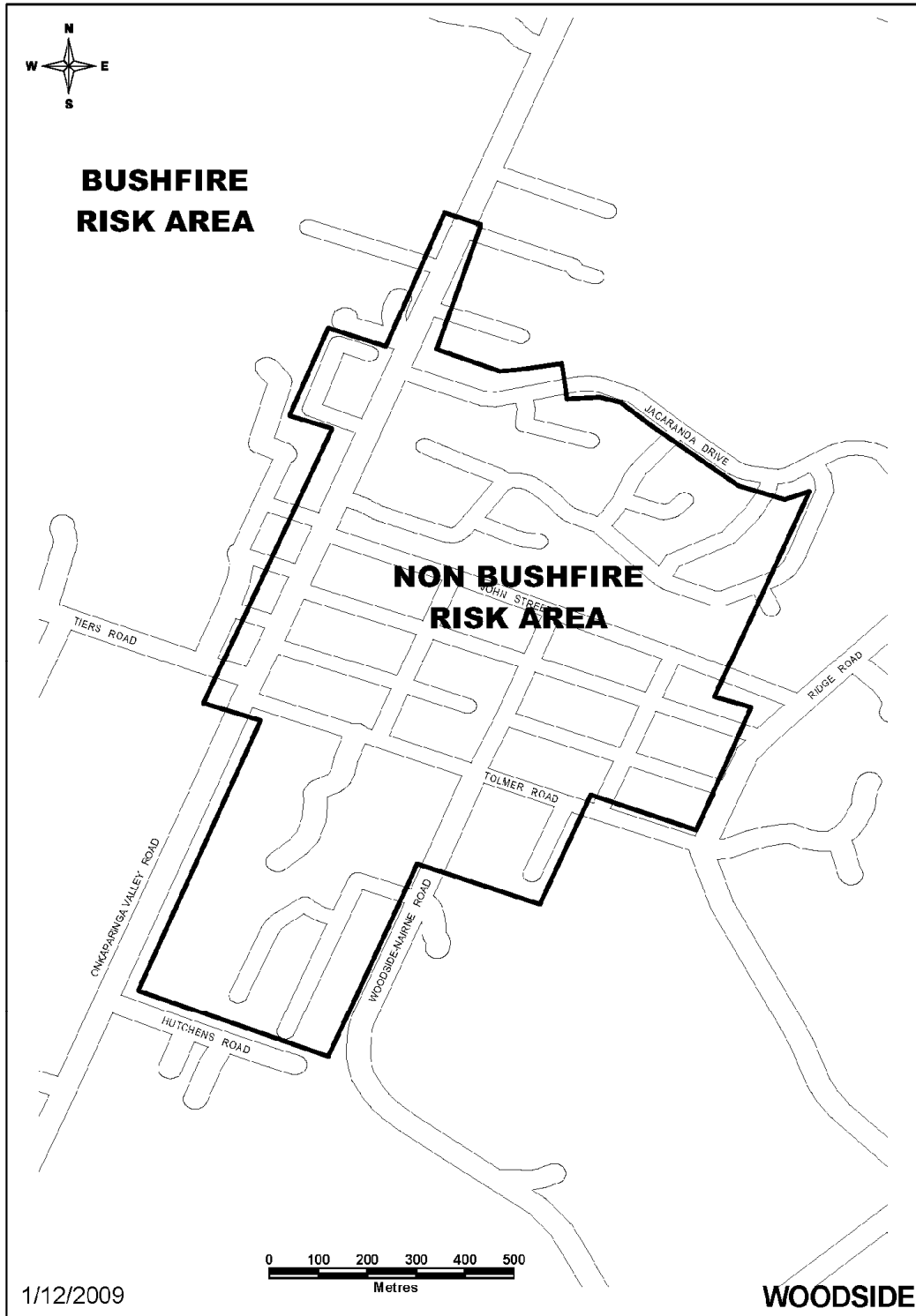


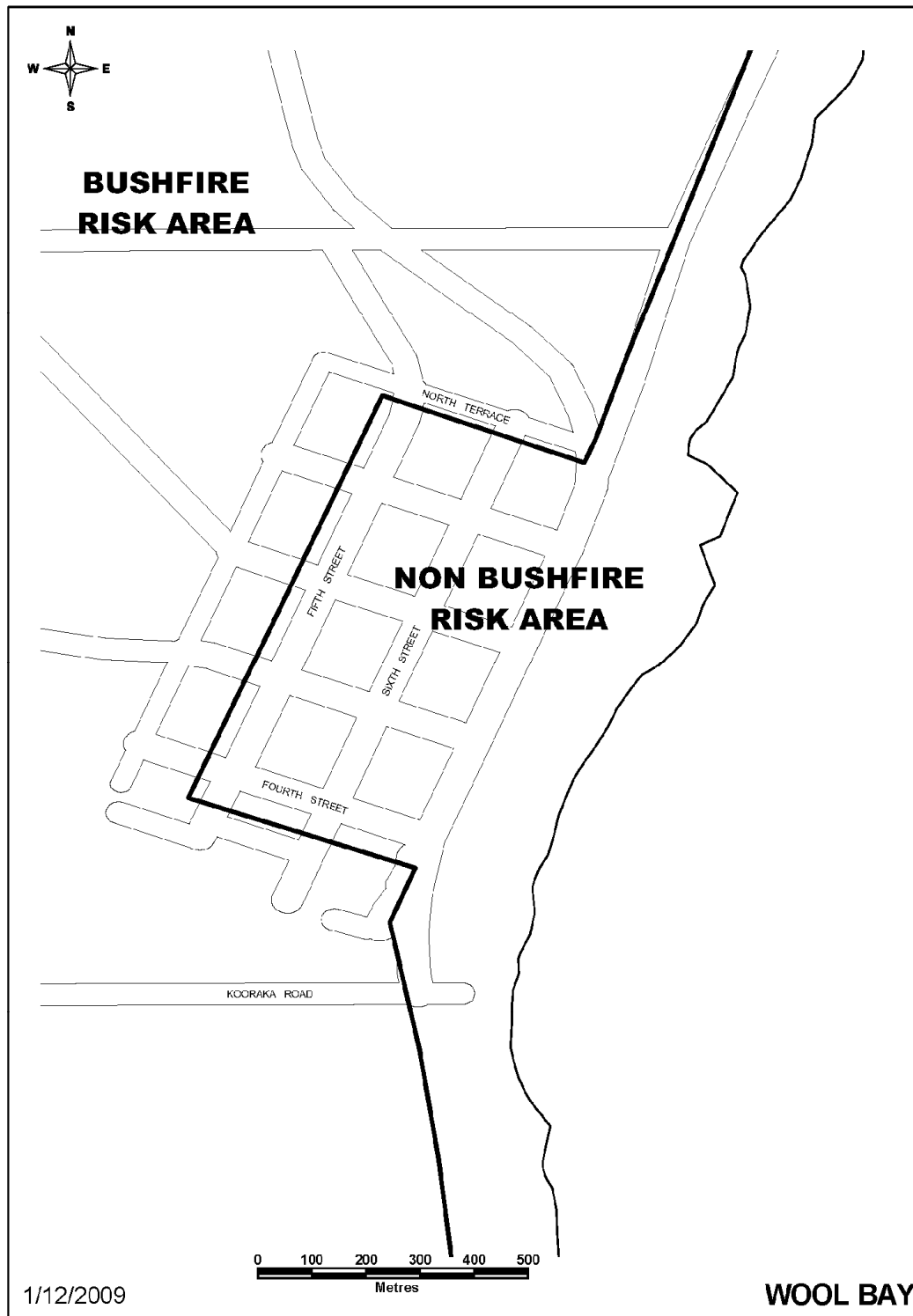












Note—

As required by section 10AA(2) of the *Subordinate Legislation Act 1978*, the Minister has certified that, in the Minister's opinion, it is necessary or appropriate that these regulations come into operation as set out in these regulations.

Made by the Governor

after consulting with the Minister responsible for the administration of the *Environment Protection Act 1993* and with the advice and consent of the Executive Council
on 15 December 2011

No 275 of 2011

MEN/10/008